

**Legend**

- Site Boundary
- Barnacle goose
- Canada goose
- Coot
- Grey heron
- Mallard
- Moorhen
- Teal

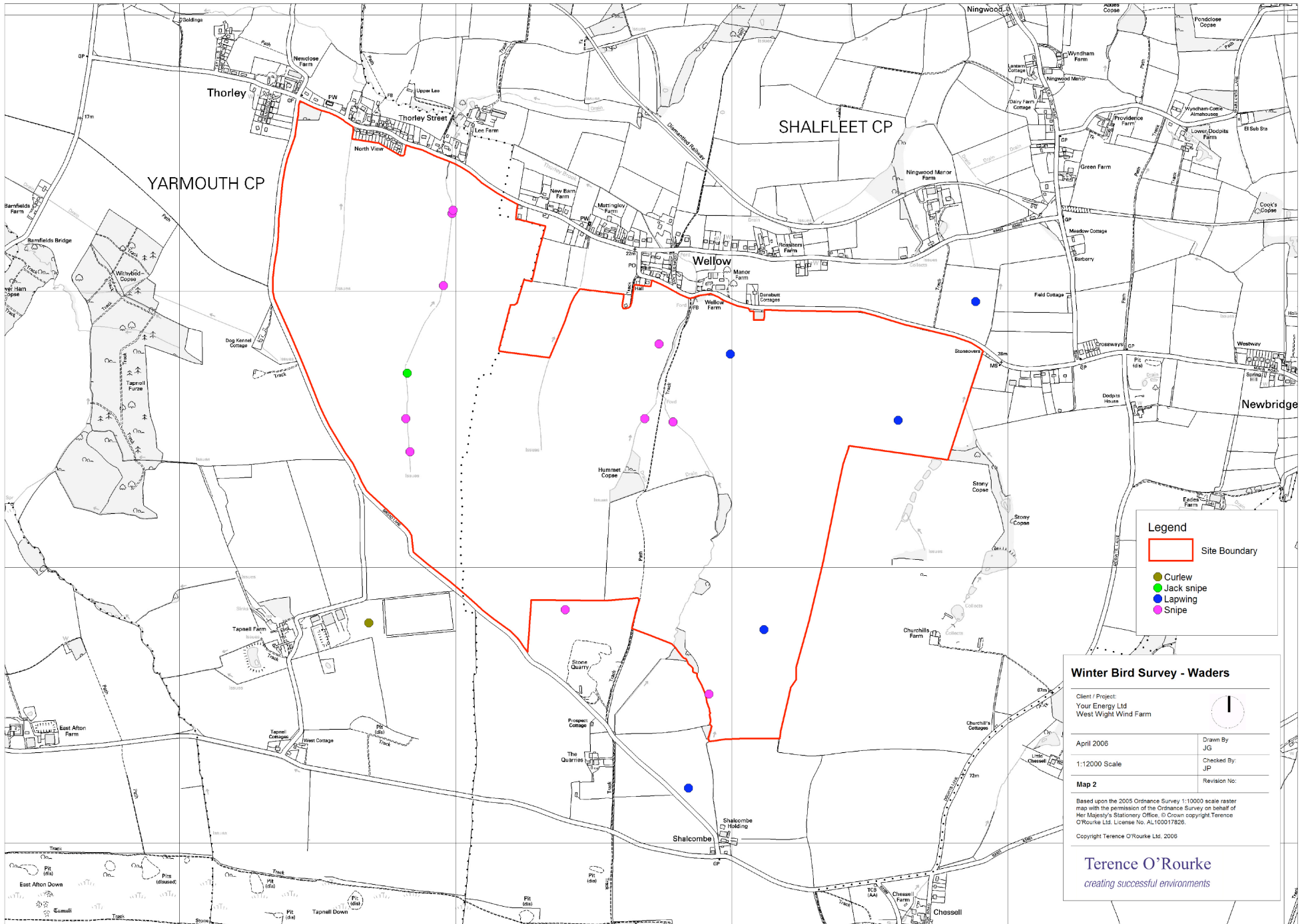
**Winter Bird Survey - Ducks, geese and other water fowl**

Client / Project:  
Your Energy Ltd  
West Wight Wind Farm

April 2006	Drawn By JIG
1:12000 Scale	Checked By: JP
<b>Map 1</b>	Revision No:

Based upon the 2005 Ordnance Survey 1:10000 scale raster map with the permission of the Ordnance Survey on behalf of Her Majesty's Stationery Office. © Crown copyright. Terence O'Rourke Ltd. License No. AL100017826.  
Copyright Terence O'Rourke Ltd. 2006

**Terence O'Rourke**  
*creating successful environments*



**Legend**

- Site Boundary
- Curlew
- Jack snipe
- Lapwing
- Snipe

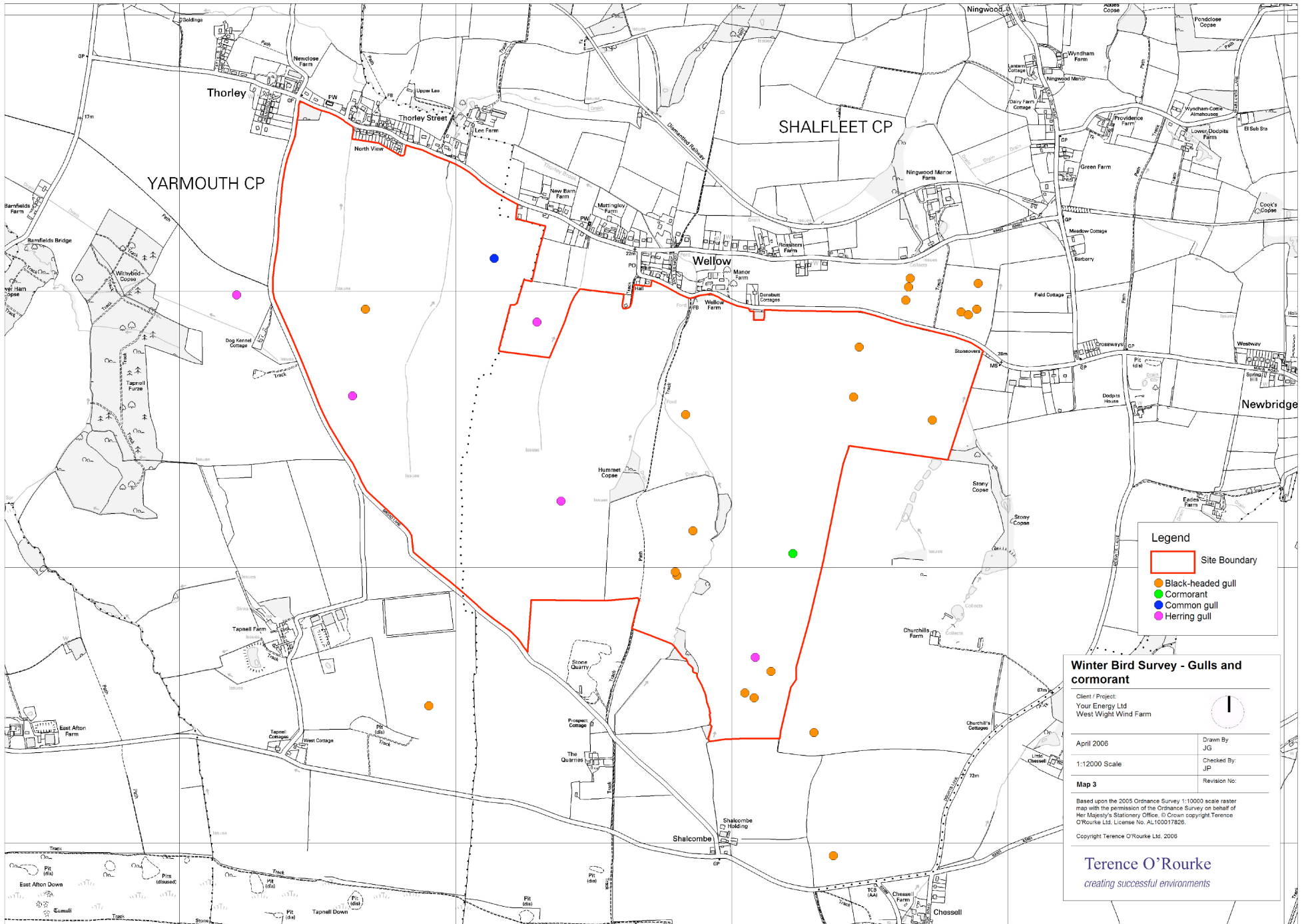
**Winter Bird Survey - Waders**

Client / Project:  
Your Energy Ltd  
West Wight Wind Farm

April 2006	Drawn By JG
1:12000 Scale	Checked By JP
Map 2	Revision No:

Based upon the 2005 Ordnance Survey 1:10000 scale raster map with the permission of the Ordnance Survey on behalf of Her Majesty's Stationery Office. © Crown copyright Terence O'Rourke Ltd. License No. AL10017826.  
Copyright Terence O'Rourke Ltd. 2006

**Terence O'Rourke**  
creating successful environments



**Legend**

- Site Boundary
- Black-headed gull
- Cormorant
- Common gull
- Herring gull

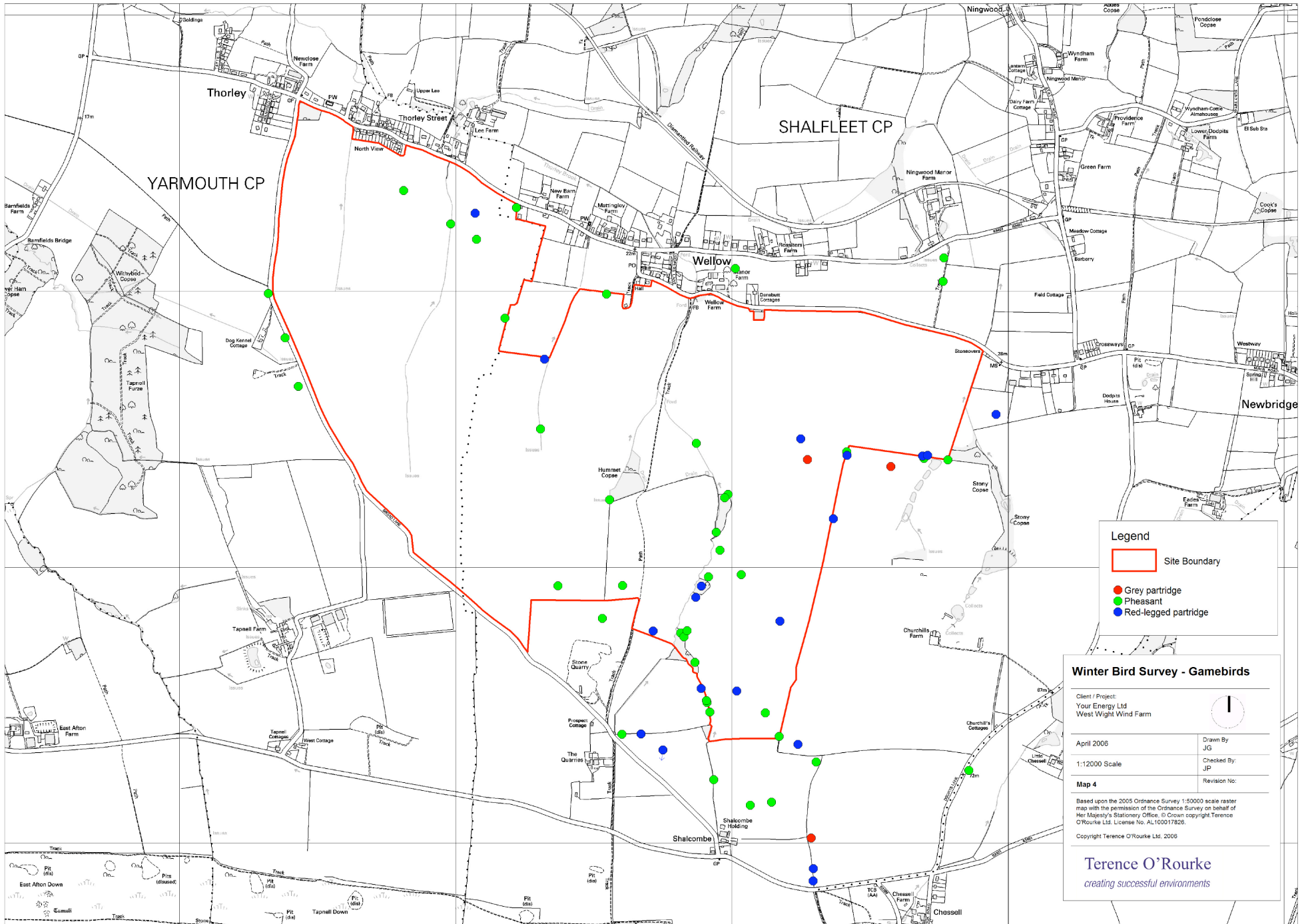
**Winter Bird Survey - Gulls and cormorant**

Client / Project:  
Your Energy Ltd  
West Wight Wind Farm

April 2006	Drawn By JG
1:12000 Scale	Checked By JP
<b>Map 3</b>	Revision No:

Based upon the 2005 Ordnance Survey 1:10000 scale raster map with the permission of the Ordnance Survey on behalf of Her Majesty's Stationery Office. © Crown copyright Terence O'Rourke Ltd. License No. AL10017826.  
Copyright Terence O'Rourke Ltd. 2006

**Terence O'Rourke**  
*creating successful environments*



**Legend**

- Site Boundary
- Grey partridge
- Pheasant
- Red-legged partridge

**Winter Bird Survey - Gamebirds**

Client / Project:  
Your Energy Ltd  
West Wight Wind Farm

April 2006

1:12000 Scale

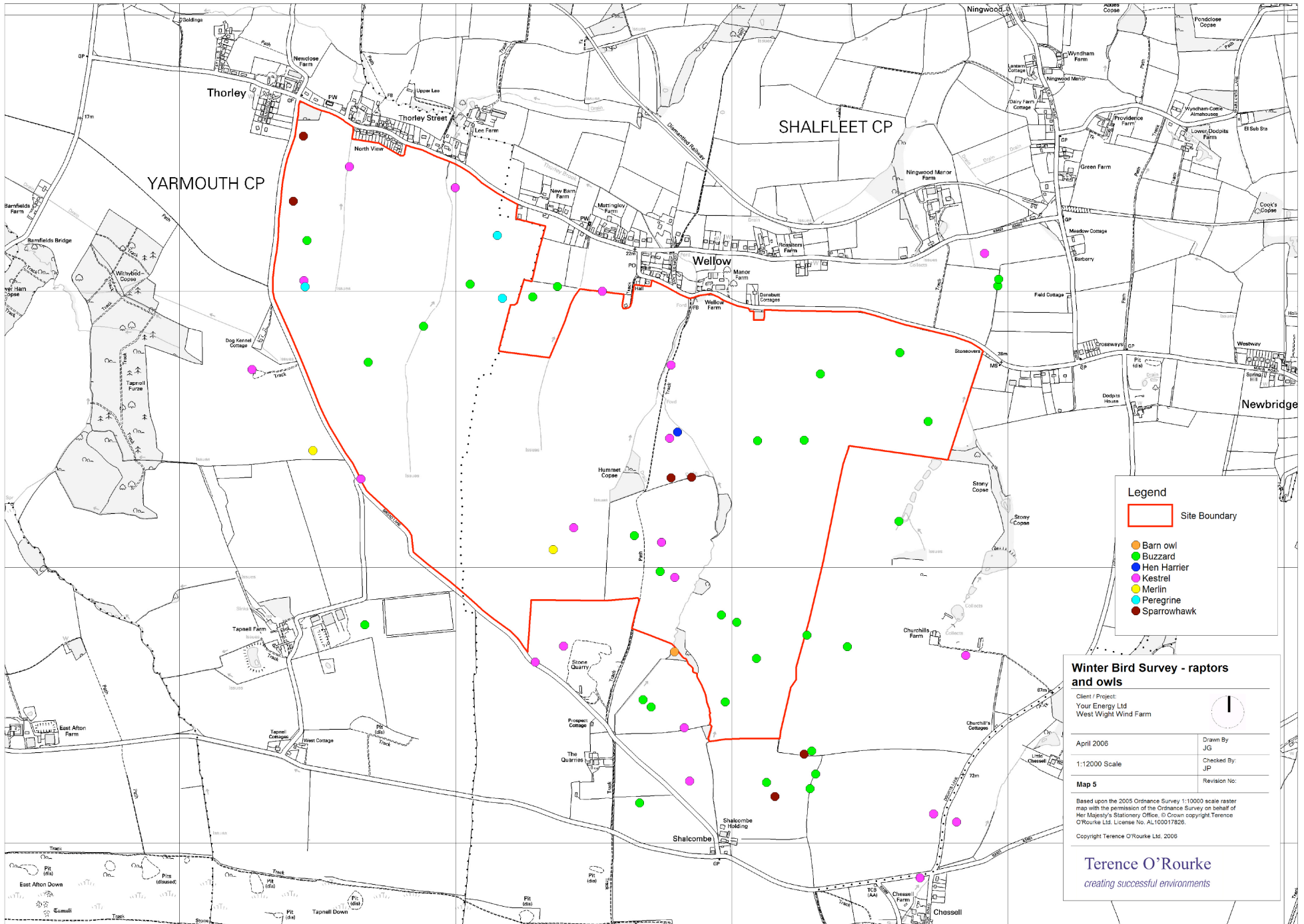
**Map 4**

Based upon the 2005 Ordnance Survey 1:50000 scale raster map with the permission of the Ordnance Survey on behalf of Her Majesty's Stationery Office. © Crown copyright Terence O'Rourke Ltd. License No. AL10017826.

Copyright Terence O'Rourke Ltd. 2006

**Terence O'Rourke**  
creating successful environments

Drawn By: JG	1
Checked By: JP	
Revision No:	



**Legend**

- Site Boundary
- Barn owl
- Buzzard
- Hen Harrier
- Kestrel
- Merlin
- Peregrine
- Sparrowhawk

**Winter Bird Survey - raptors and owls**

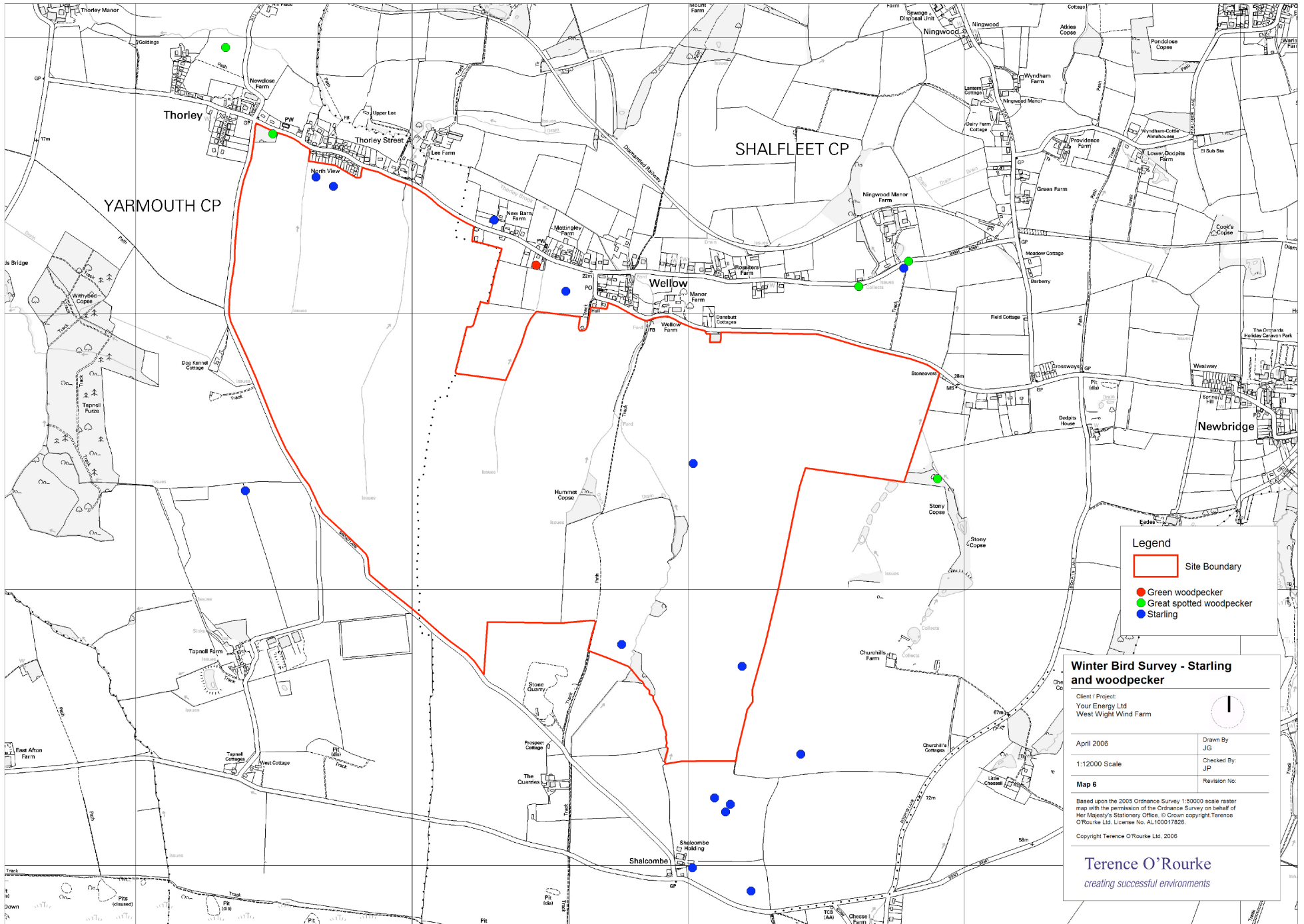
Client / Project:  
Your Energy Ltd  
West Wight Wind Farm

April 2006	Drawn By: JG
1:12000 Scale	Checked By: JP
<b>Map 5</b>	Revision No:

Based upon the 2005 Ordnance Survey 1:10000 scale raster map with the permission of the Ordnance Survey on behalf of Her Majesty's Stationery Office. © Crown copyright Terence O'Rourke Ltd. License No. AL100017826.

Copyright Terence O'Rourke Ltd. 2006

**Terence O'Rourke**  
creating successful environments



**Legend**

- Site Boundary
- Green woodpecker
- Great spotted woodpecker
- Starling

**Winter Bird Survey - Starling and woodpecker**

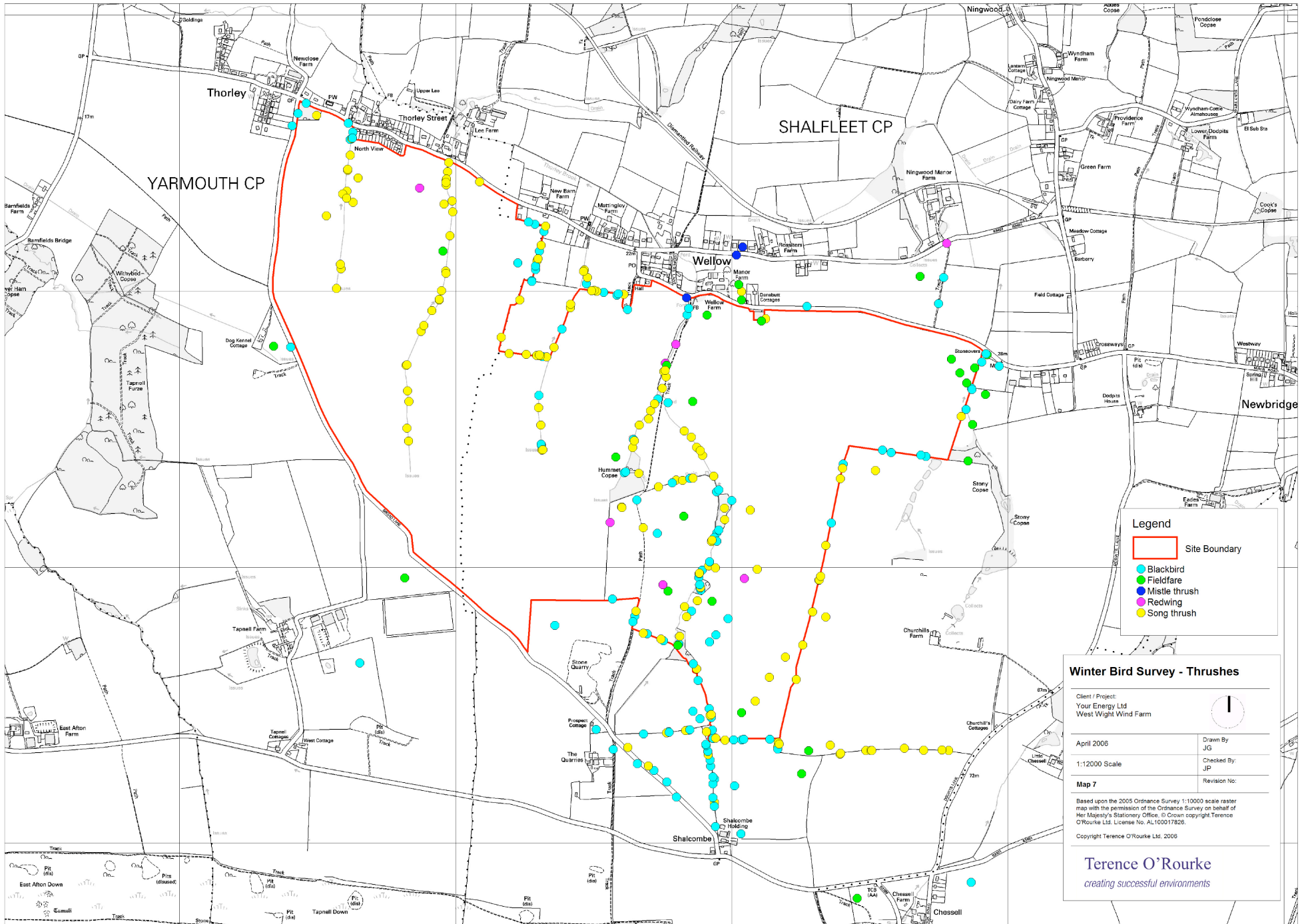
Client / Project:  
Your Energy Ltd  
West Wight Wind Farm

April 2006	Drawn By: JG
1:12000 Scale	Checked By: JP
<b>Map 6</b>	Revision No:

Based upon the 2005 Ordnance Survey 1:50000 scale raster map with the permission of the Ordnance Survey on behalf of Her Majesty's Stationery Office. © Crown copyright Terence O'Rourke Ltd. License No. AL100017826.

Copyright Terence O'Rourke Ltd. 2006

**Terence O'Rourke**  
*creating successful environments*



**Legend**

- Site Boundary
- Blackbird
- Fieldfare
- Mistle thrush
- Redwing
- Song thrush

**Winter Bird Survey - Thrushes**

Client / Project:  
Your Energy Ltd  
West Wight Wind Farm

April 2006  
1:12000 Scale

**Map 7**

Based upon the 2005 Ordnance Survey 1:10000 scale raster map with the permission of the Ordnance Survey on behalf of Her Majesty's Stationery Office. © Crown copyright Terence O'Rourke Ltd. License No. AL10017826.

Copyright Terence O'Rourke Ltd. 2006

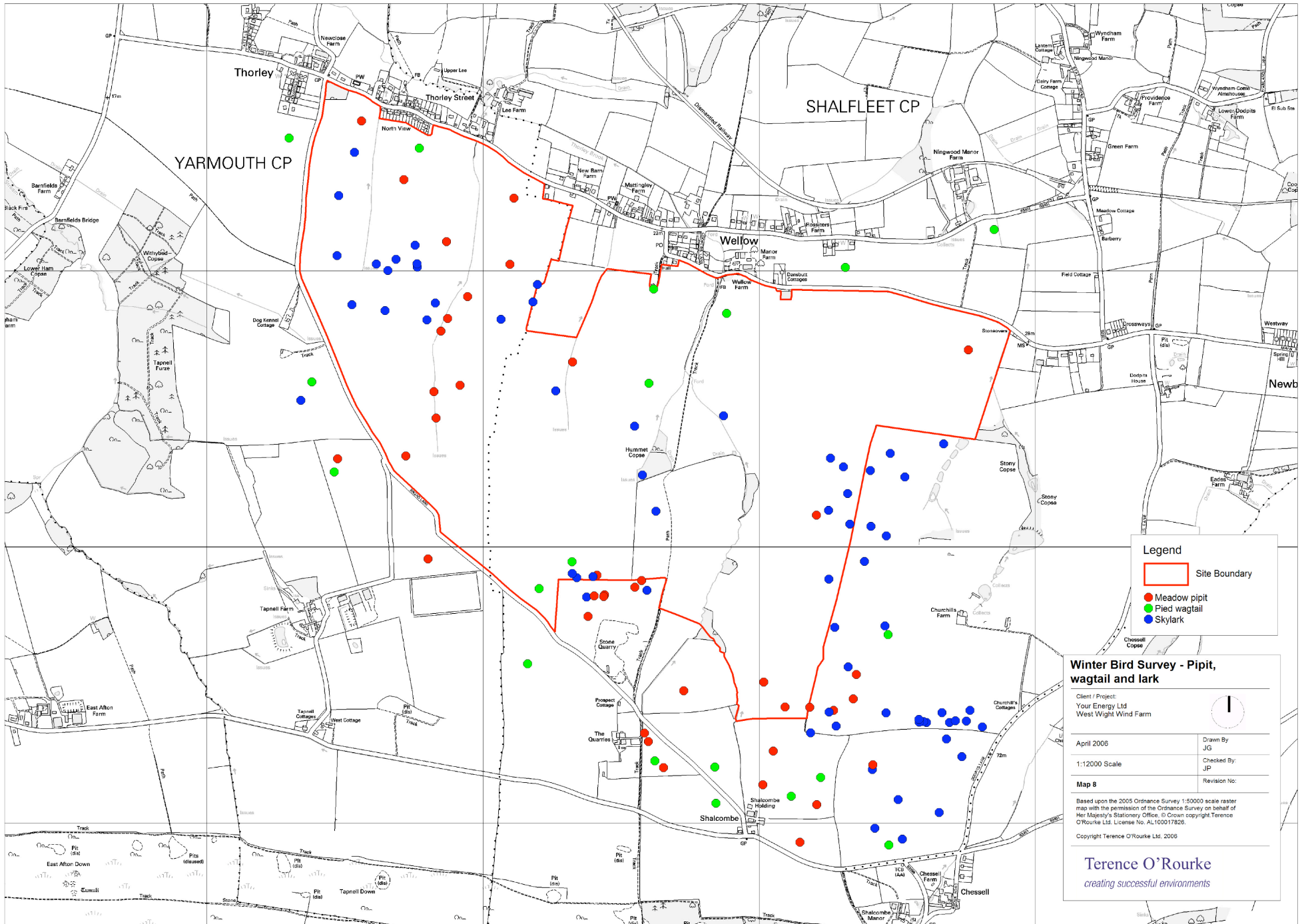
**Terence O'Rourke**  
creating successful environments



Drawn By  
JG

Checked By  
JP

Revision No:



**Legend**

- Site Boundary
- Meadow pipit
- Pied wagtail
- Skylark

**Winter Bird Survey - Pipit, wagtail and lark**

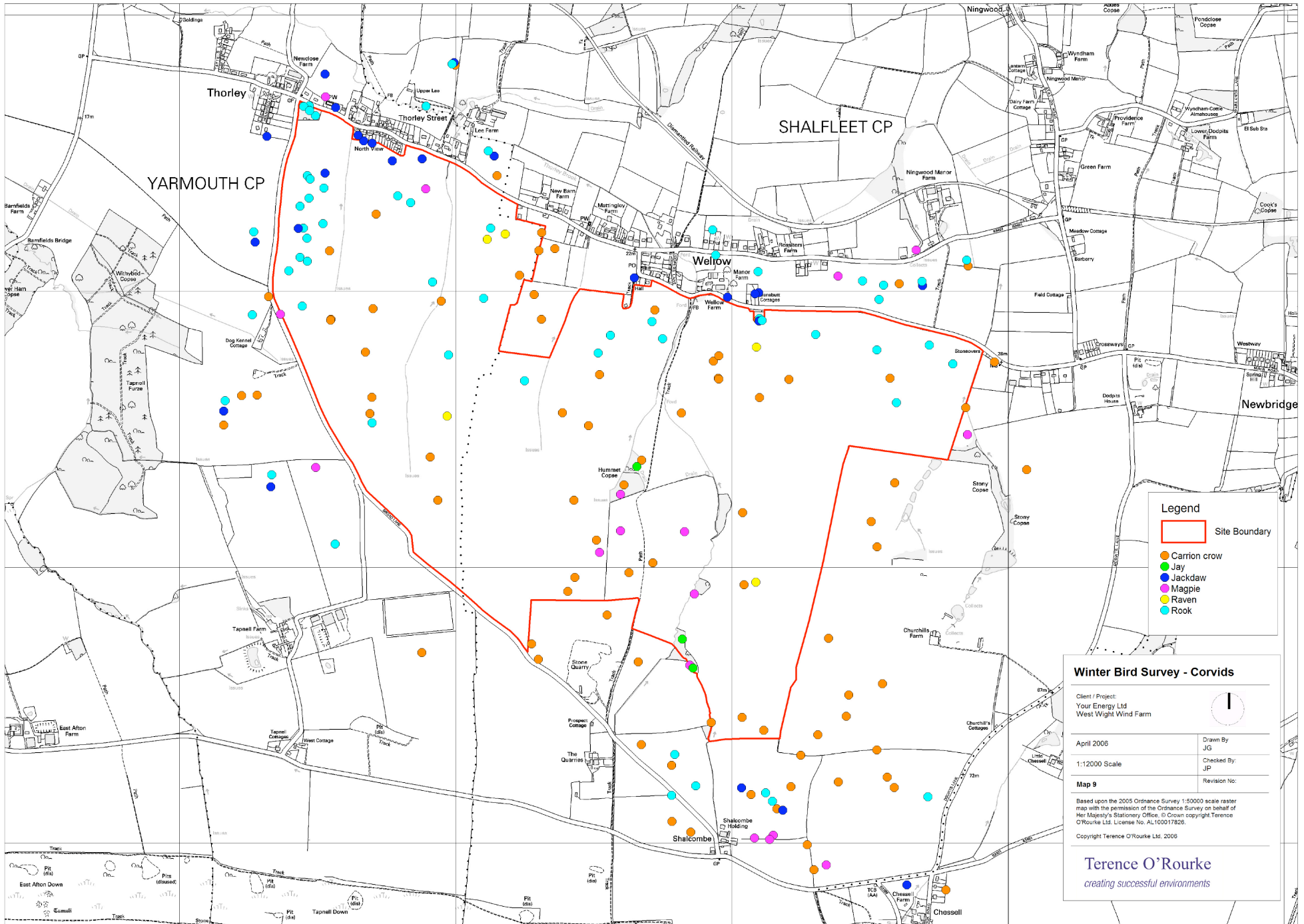
Client / Project:  
Your Energy Ltd  
West Wight Wind Farm

April 2006	Drawn By: JG
1:12000 Scale	Checked By: JP
<b>Map 8</b>	Revision No:

Based upon the 2005 Ordnance Survey 1:50000 scale raster map with the permission of the Ordnance Survey on behalf of Her Majesty's Stationery Office. © Crown copyright Terence O'Rourke Ltd. License No. AL100017826.  
Copyright Terence O'Rourke Ltd. 2006

**Terence O'Rourke**  
*creating successful environments*





**Legend**

- Site Boundary
- Carrion crow
- Jay
- Jackdaw
- Magpie
- Raven
- Rook

**Winter Bird Survey - Corvids**

Client / Project:  
Your Energy Ltd  
West Wight Wind Farm

April 2006

1:12000 Scale

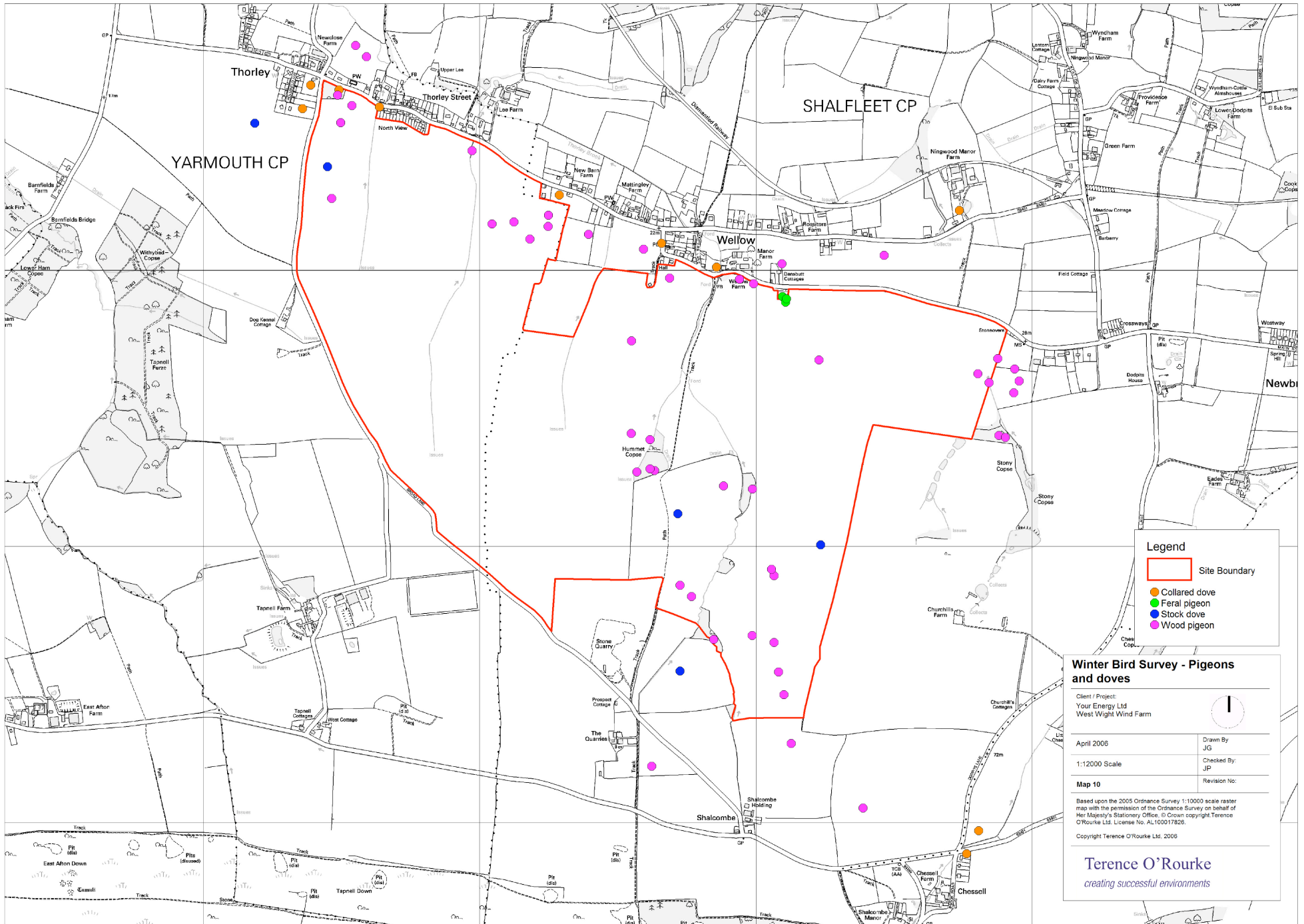
**Map 9**

Based upon the 2005 Ordnance Survey 1:50000 scale raster map with the permission of the Ordnance Survey on behalf of Her Majesty's Stationery Office. © Crown copyright Terence O'Rourke Ltd. License No. AL100017826.

Copyright Terence O'Rourke Ltd. 2006

**Terence O'Rourke**  
creating successful environments

Drawn By JG	1
Checked By JP	
Revision No:	



**Legend**

- Site Boundary
- Collared dove
- Feral pigeon
- Stock dove
- Wood pigeon

**Winter Bird Survey - Pigeons and doves**

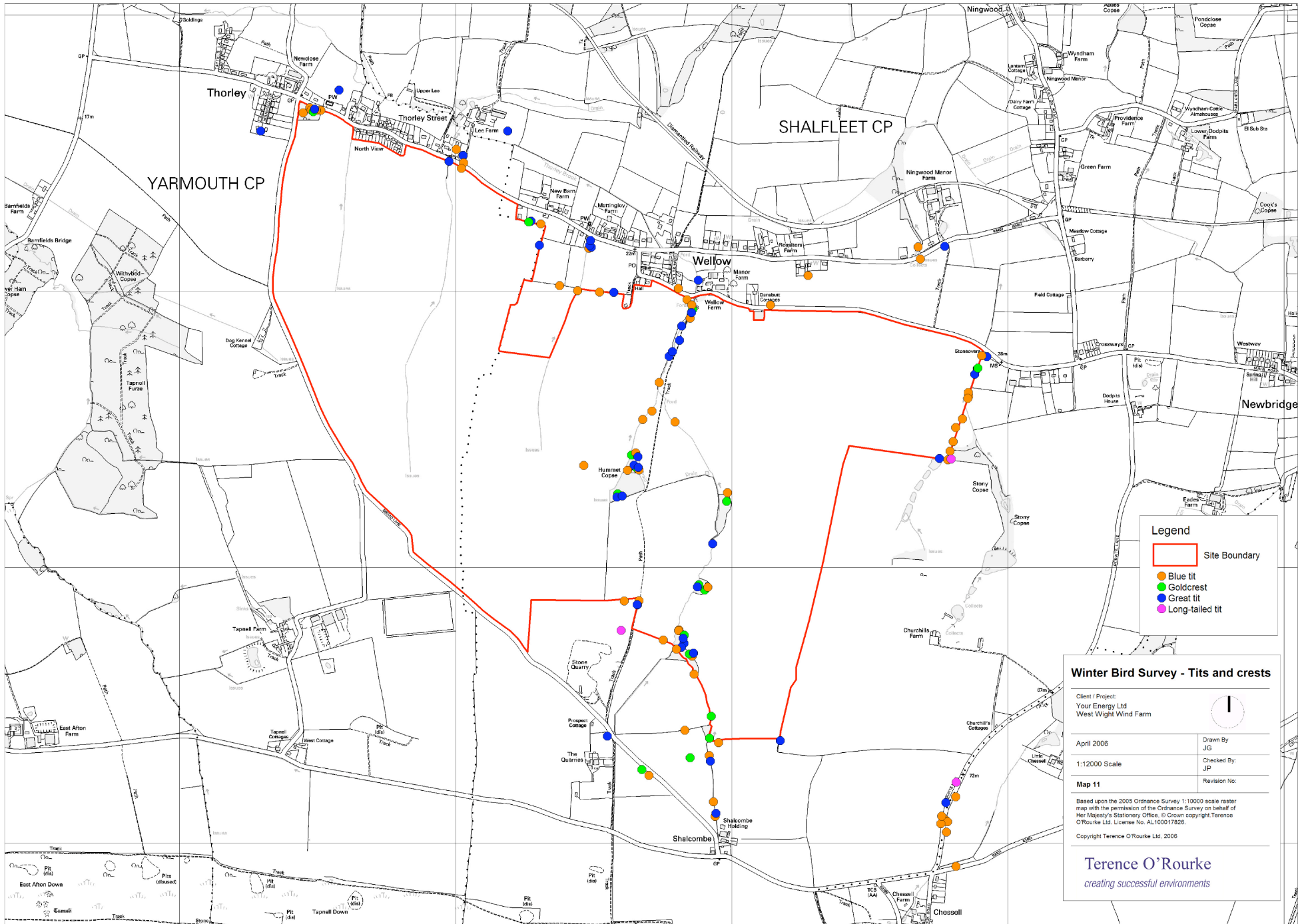
Client / Project:  
Your Energy Ltd  
West Wight Wind Farm

April 2006	Drawn By: JG
1:12000 Scale	Checked By: JP
Map 10	Revision No:

Based upon the 2005 Ordnance Survey 1:10000 scale raster map with the permission of the Ordnance Survey on behalf of Her Majesty's Stationery Office. © Crown copyright Terence O'Rourke Ltd. License No. AL100017826.

Copyright Terence O'Rourke Ltd. 2006

**Terence O'Rourke**  
creating successful environments



**Legend**

- Site Boundary
- Blue tit
- Goldcrest
- Great tit
- Long-tailed tit

**Winter Bird Survey - Tits and crests**

Client / Project:  
Your Energy Ltd  
West Wight Wind Farm

April 2006

1:12000 Scale

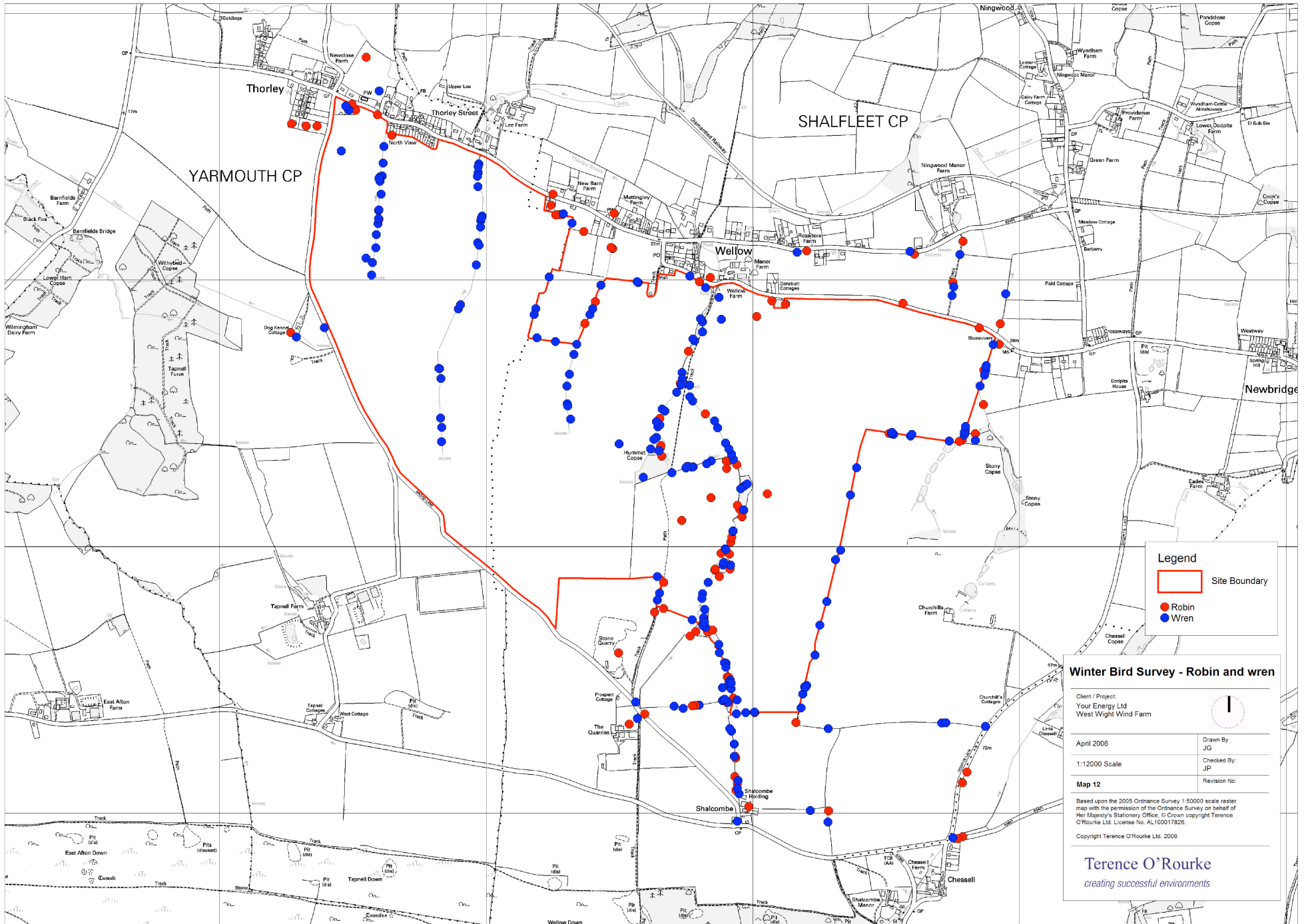
**Map 11**

Based upon the 2005 Ordnance Survey 1:10000 scale raster map with the permission of the Ordnance Survey on behalf of Her Majesty's Stationery Office. © Crown copyright Terence O'Rourke Ltd. License No. AL10017826.

Copyright Terence O'Rourke Ltd. 2006

**Terence O'Rourke**  
creating successful environments

Drawn By: JG	1
Checked By: JP	
Revision No:	



**Legend**

- Site Boundary
- Robin
- Wren

**Winter Bird Survey - Robin and wren**

Client / Project:  
Your Energy Ltd  
West Wight Wind Farm

April 2006

1:12000 Scale

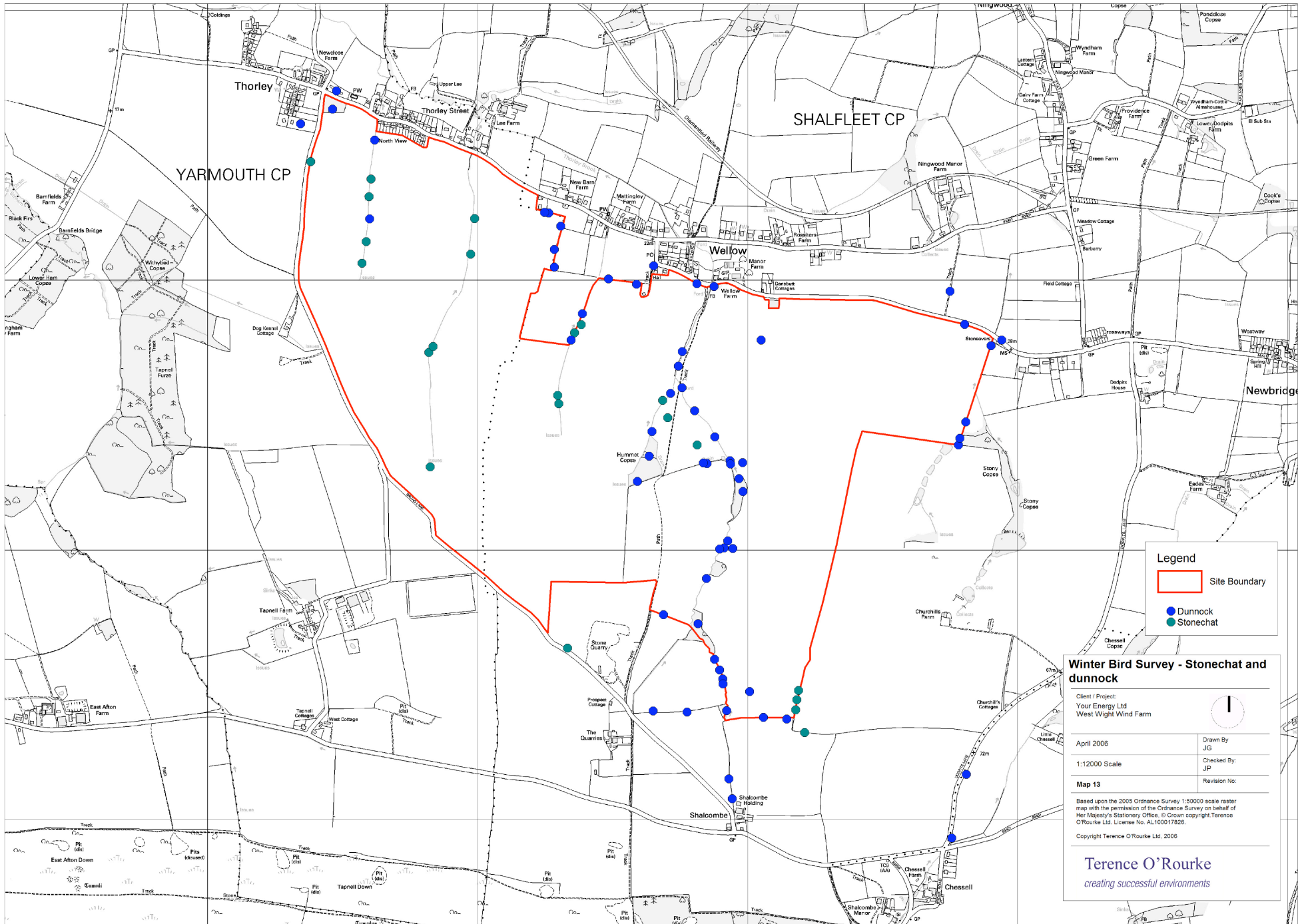
Map 12

Based upon the 2005 Ordnance Survey 1:50000 scale raster map with the permission of the Ordnance Survey on behalf of Her Majesty's Stationery Office. © Crown copyright Terence O'Rourke Ltd. License No. AL100017826.

Copyright Terence O'Rourke Ltd. 2006

**Terence O'Rourke**  
creating successful environments


Drawn By: JG	Checked By: JP
Revision No:	



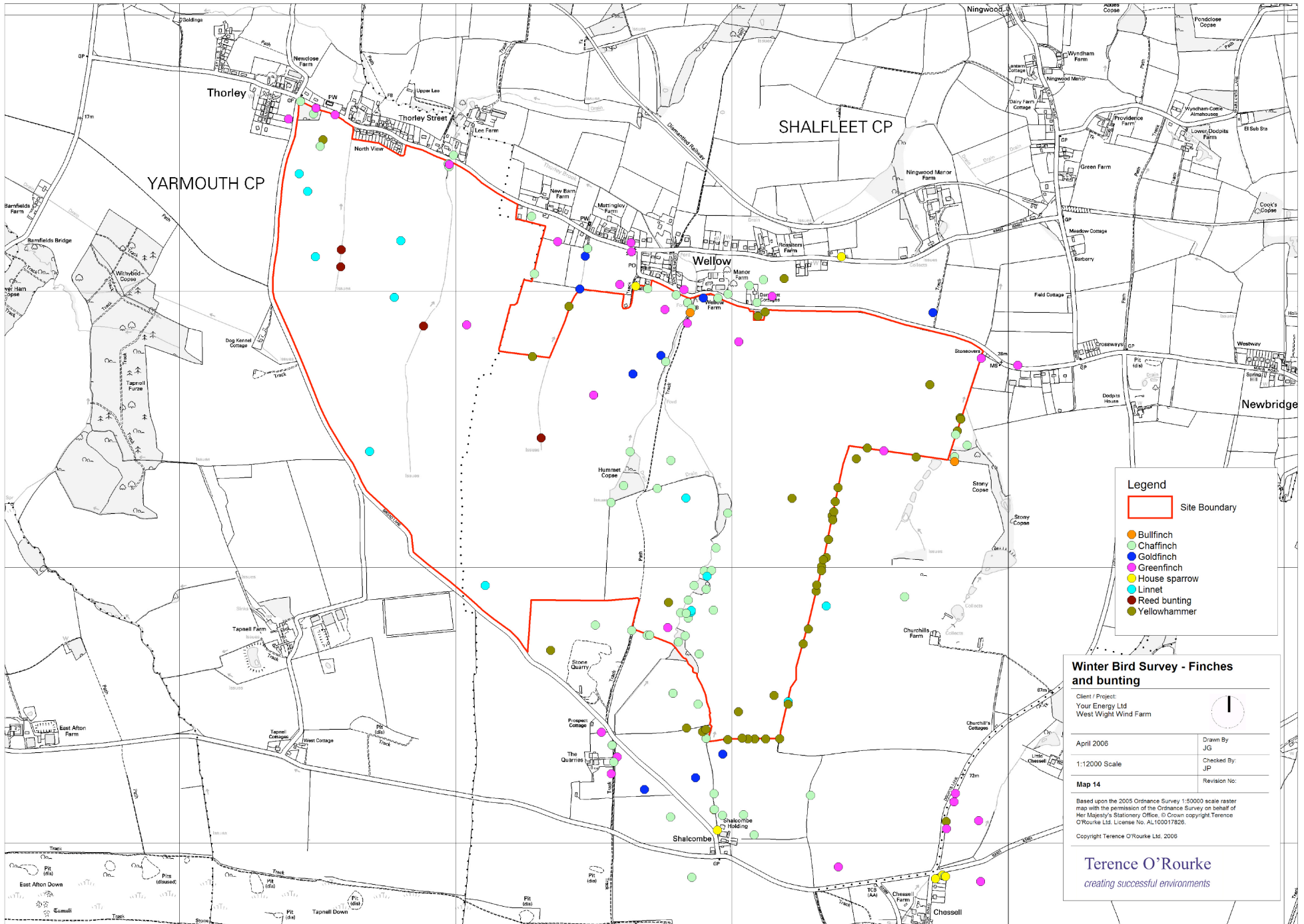
**Legend**

- Site Boundary
- Dunnock
- Stonechat

**Winter Bird Survey - Stonechat and Dunnock**

Client / Project: Your Energy Ltd West Wight Wind Farm		
April 2006	Drawn By: JG	
1:12000 Scale	Checked By: JP	
<b>Map 13</b>	Revision No:	
<small>Based upon the 2005 Ordnance Survey 1:50000 scale raster map with the permission of the Ordnance Survey on behalf of Her Majesty's Stationery Office. © Crown copyright Terence O'Rourke Ltd. License No. AL100017826. Copyright Terence O'Rourke Ltd. 2006</small>		

**Terence O'Rourke**  
creating successful environments



**Legend**

- Site Boundary
- Bullfinch
- Chaffinch
- Goldfinch
- Greenfinch
- House sparrow
- Linnet
- Reed bunting
- Yellowhammer

**Winter Bird Survey - Finches and bunting**

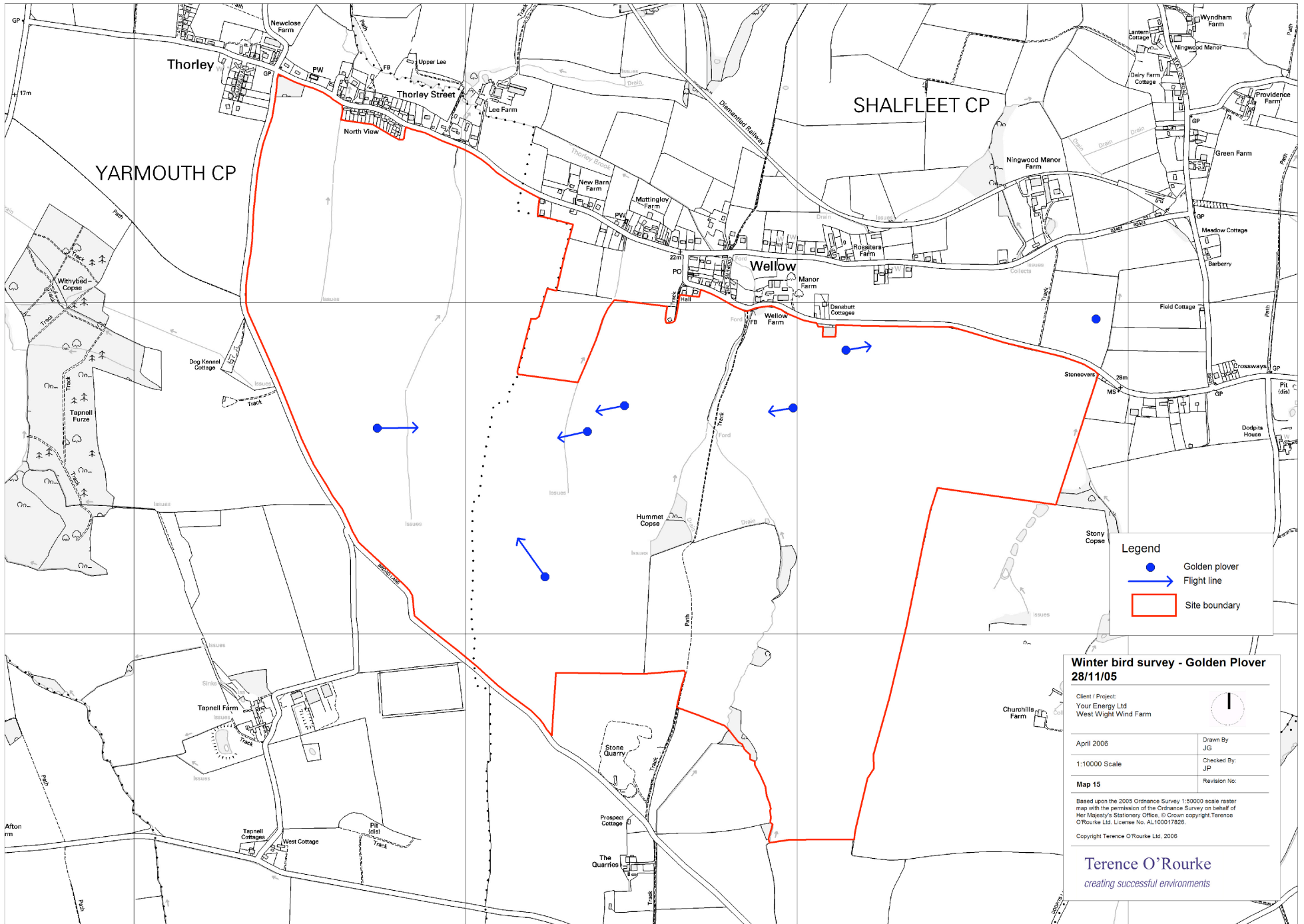
Client / Project:  
Your Energy Ltd  
West Wight Wind Farm

April 2006	Drawn By: JG
1:12000 Scale	Checked By: JP
Map 14	Revision No:

Based upon the 2005 Ordnance Survey 1:50000 scale raster map with the permission of the Ordnance Survey on behalf of Her Majesty's Stationery Office. © Crown copyright Terence O'Rourke Ltd. License No. AL10017826.

Copyright Terence O'Rourke Ltd. 2006

**Terence O'Rourke**  
creating successful environments



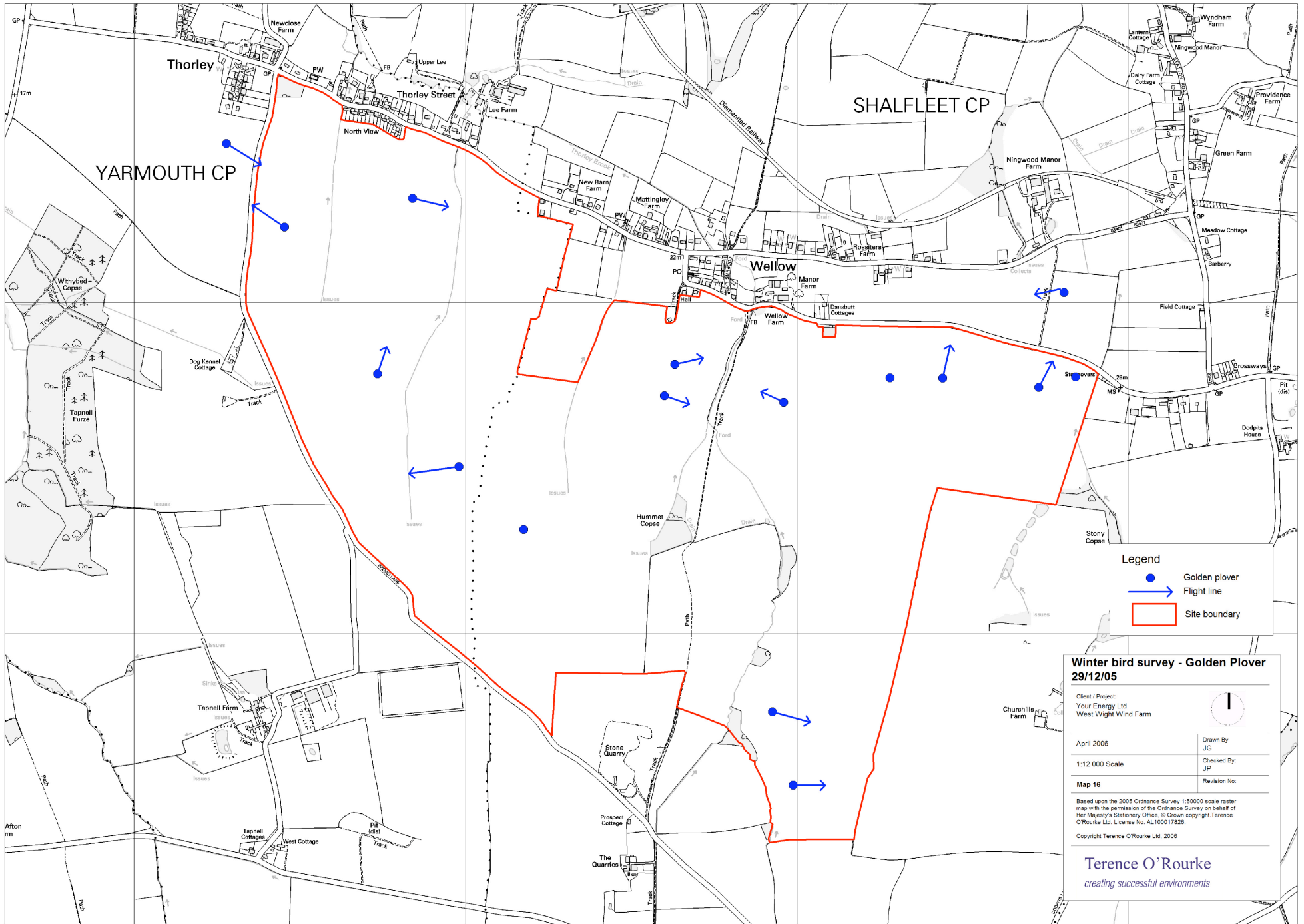
**Winter bird survey - Golden Plover**  
**28/11/05**

Client / Project:  
 Your Energy Ltd  
 West Wight Wind Farm

April 2006	Drawn By: JG
1:10000 Scale	Checked By: JP
Map 15	Revision No:

Based upon the 2005 Ordnance Survey 1:50000 scale raster map with the permission of the Ordnance Survey on behalf of Her Majesty's Stationery Office. © Crown copyright Terence O'Rourke Ltd. License No. AL100017826.  
 Copyright Terence O'Rourke Ltd. 2006

**Terence O'Rourke**  
*creating successful environments*



**Legend**

- Golden plover
- Flight line
- Site boundary

**Winter bird survey - Golden Plover  
29/12/05**

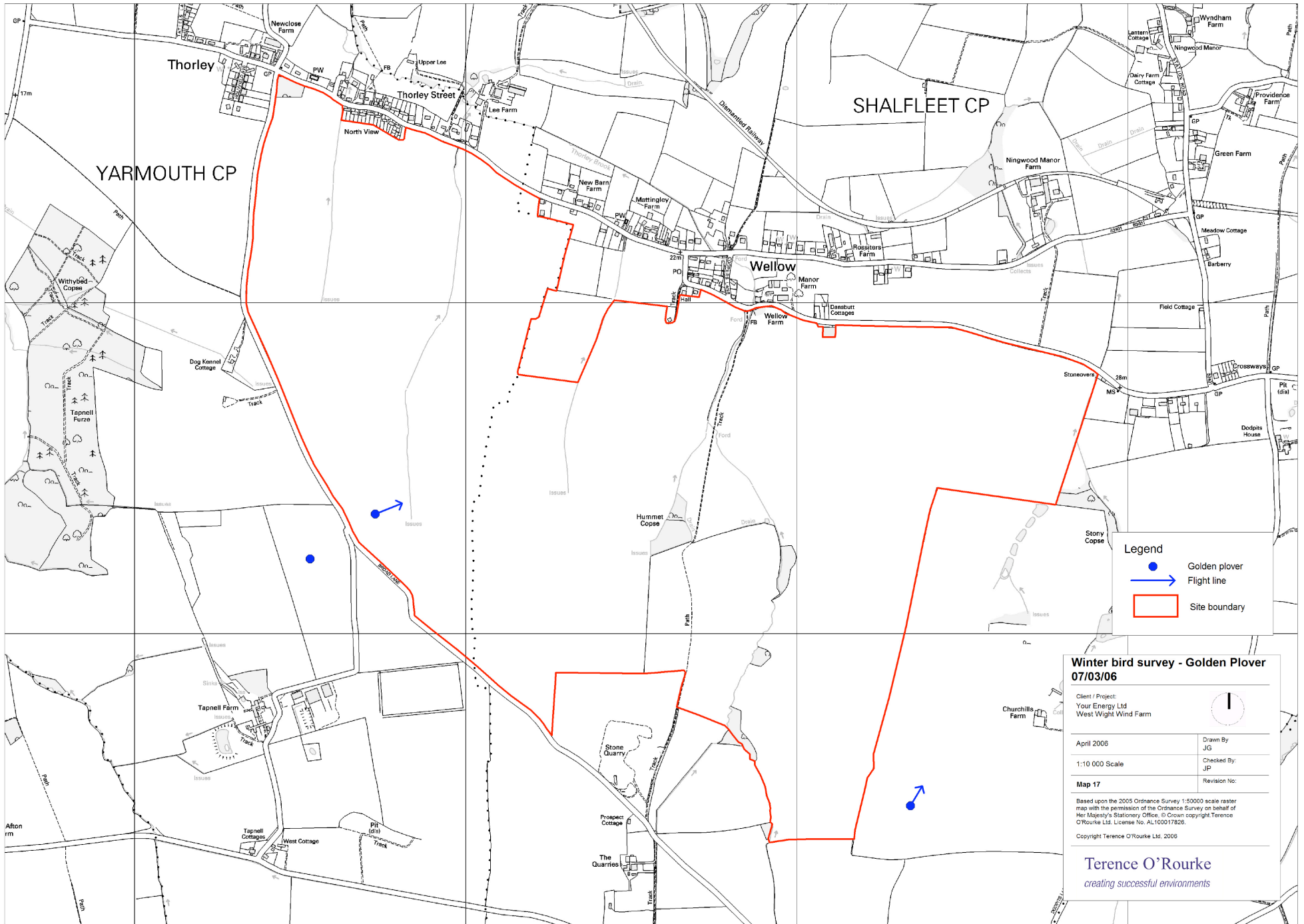
Client / Project:  
Your Energy Ltd  
West Wight Wind Farm

April 2006	Drawn By: JG
1:12 000 Scale	Checked By: JP
<b>Map 16</b>	Revision No:

Based upon the 2005 Ordnance Survey 1:50000 scale raster map with the permission of the Ordnance Survey on behalf of Her Majesty's Stationery Office. © Crown copyright Terence O'Rourke Ltd. License No. AL100017826.  
Copyright Terence O'Rourke Ltd. 2006

**Terence O'Rourke**  
*creating successful environments*





**Legend**

- Golden plover
- Flight line
- Site boundary

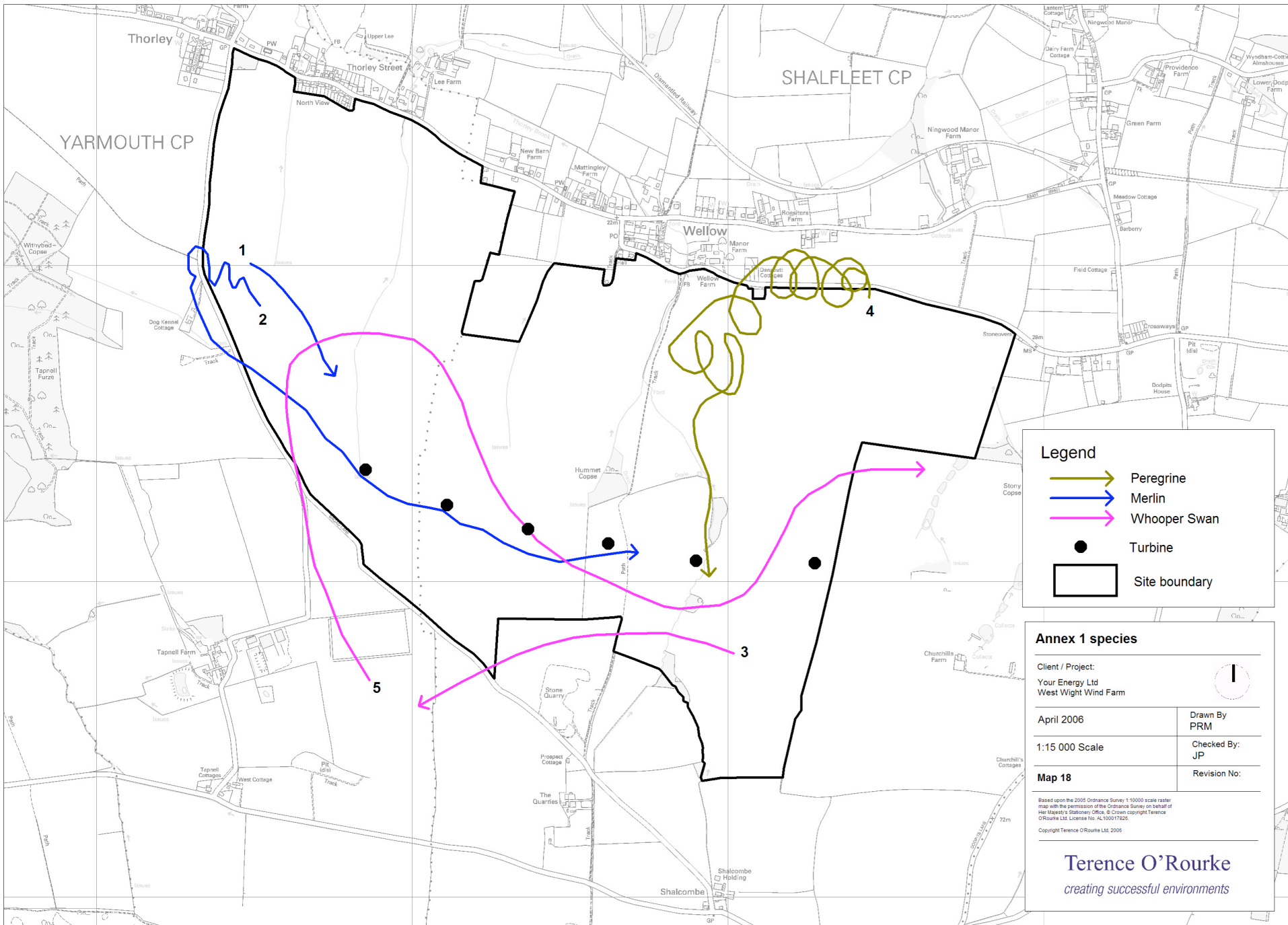
**Winter bird survey - Golden Plover**  
**07/03/06**

Client / Project:  
 Your Energy Ltd  
 West Wight Wind Farm

April 2006	Drawn By JG
1:10 000 Scale	Checked By: JP
<b>Map 17</b>	Revision No:

Based upon the 2005 Ordnance Survey 1:50000 scale raster map with the permission of the Ordnance Survey on behalf of Her Majesty's Stationery Office. © Crown copyright Terence O'Rourke Ltd. License No. AL100017826.  
 Copyright Terence O'Rourke Ltd. 2006

**Terence O'Rourke**  
*creating successful environments*



**Legend**

- Peregrine
- Merlin
- Whooper Swan
- Turbine
- Site boundary

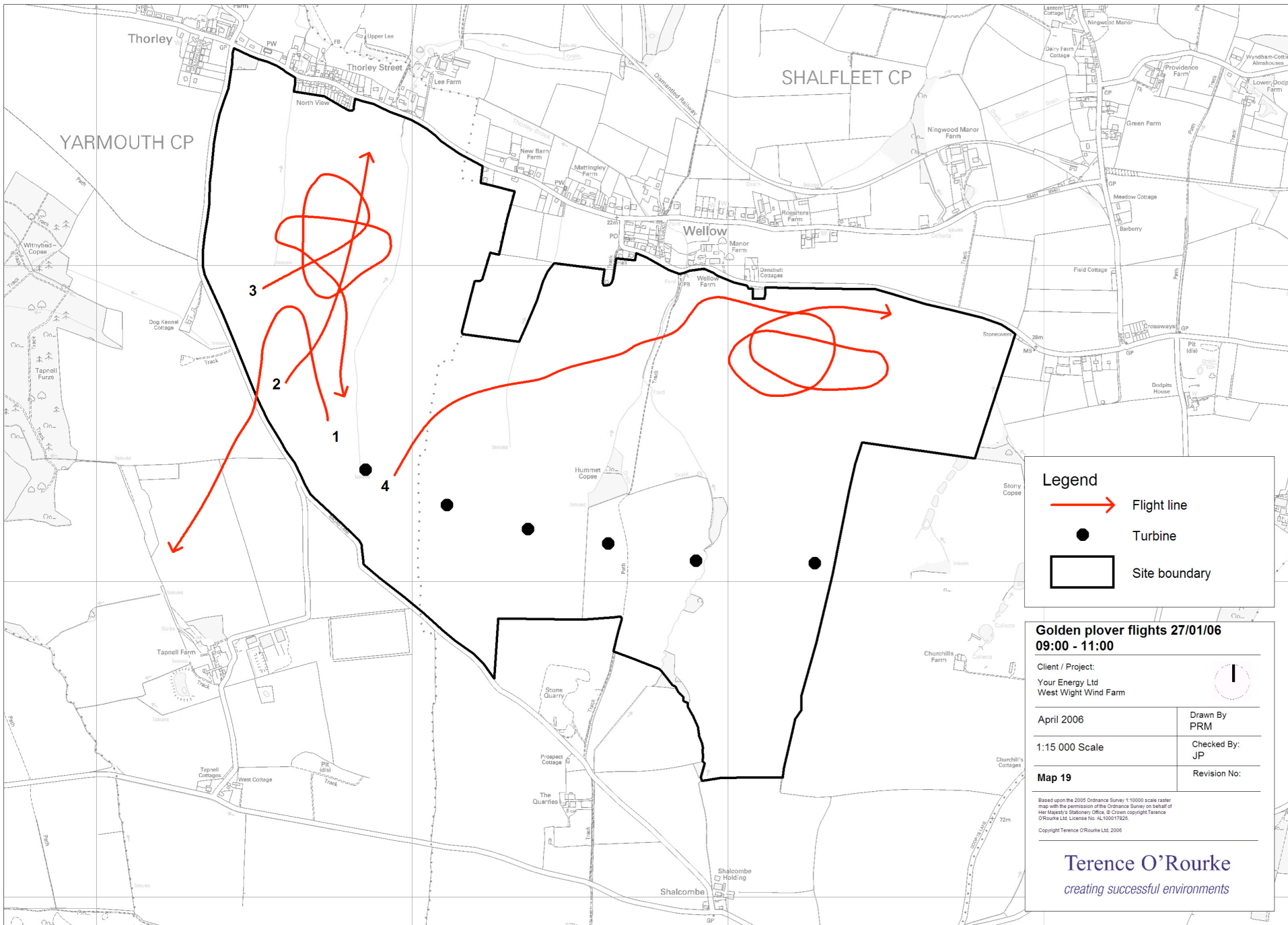
**Annex 1 species**

Client / Project:  
Your Energy Ltd  
West Wight Wind Farm




April 2006	Drawn By: PRM
1:15 000 Scale	Checked By: JP
<b>Map 18</b>	Revision No:

Based upon the 2005 Ordnance Survey 1:10000 scale raster map with the permission of the Ordnance Survey on behalf of Her Majesty's Stationery Office. © Crown copyright Terence O'Rourke Ltd License No. AL100017626.  
Copyright Terence O'Rourke Ltd. 2006

**Terence O'Rourke**  
*creating successful environments*



**Legend**

-  Flight line
-  Turbine
-  Site boundary

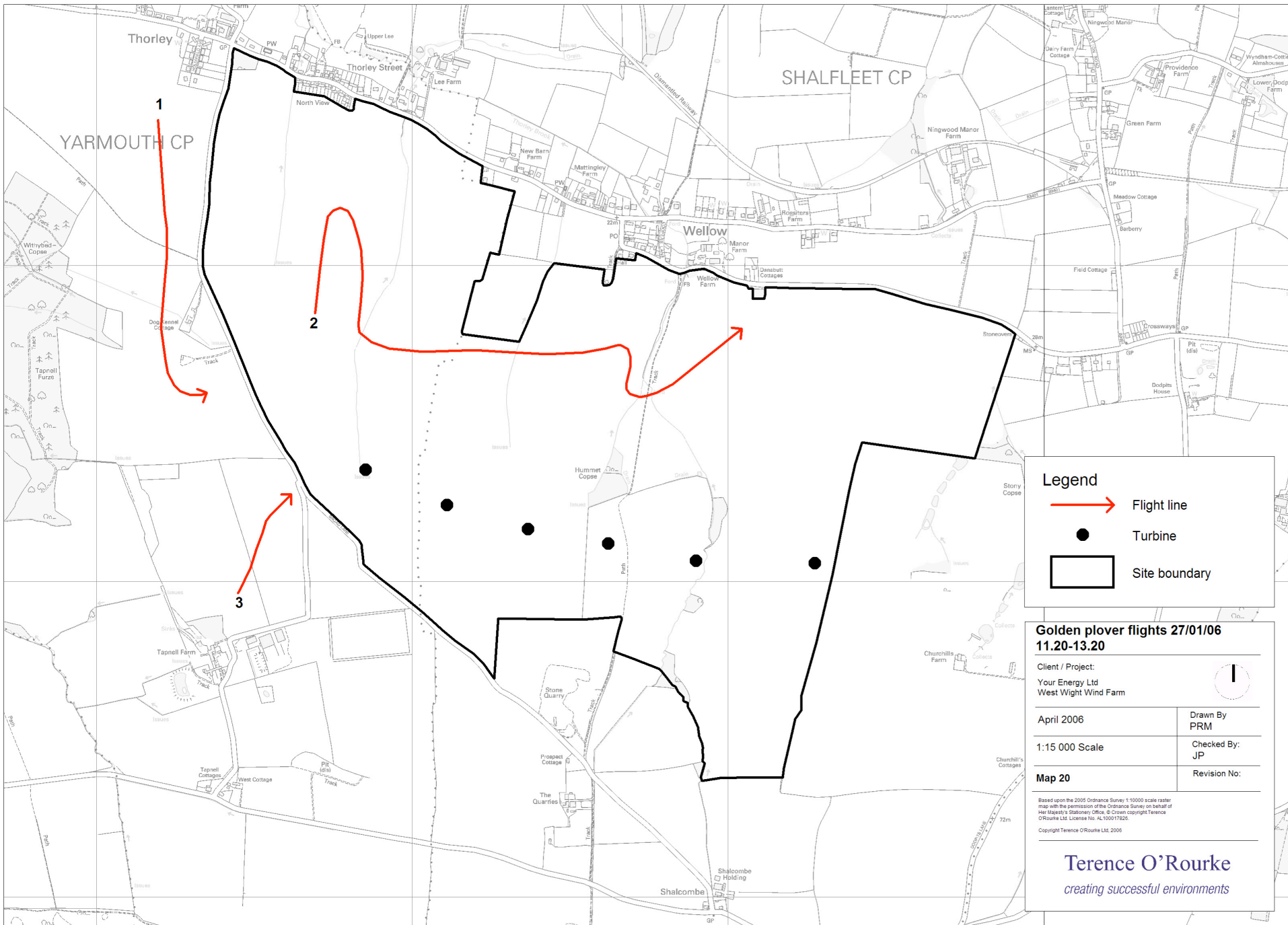
**Golden plover flights 27/01/06**  
**09:00 - 11:00**

Client / Project:  
 Your Energy Ltd  
 West Wight Wind Farm




April 2006	Drawn By PRM
1:15 000 Scale	Checked By: JP
<b>Map 19</b>	Revision No:

Based upon the 2005 Ordnance Survey 1:10000 scale raster map with the permission of the Ordnance Survey on behalf of Her Majesty's Stationery Office. © Crown copyright Terence O'Rourke Ltd License No. AL100017626.  
 Copyright Terence O'Rourke Ltd. 2006

**Terence O'Rourke**  
*creating successful environments*



**Legend**

-  Flight line
-  Turbine
-  Site boundary

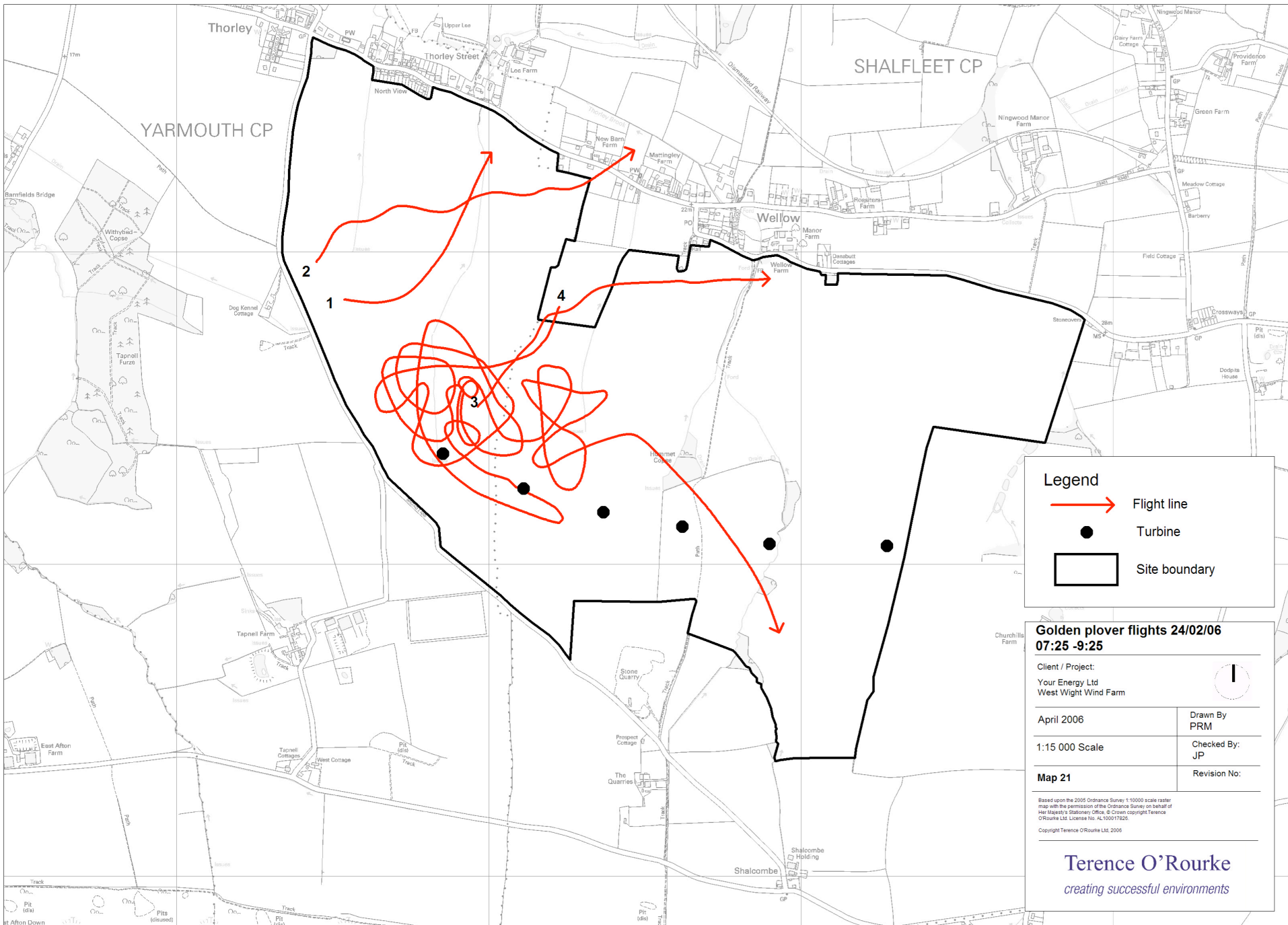
**Golden plover flights 27/01/06  
11.20-13.20**

Client / Project:  
Your Energy Ltd  
West Wight Wind Farm




April 2006	Drawn By PRM
1:15 000 Scale	Checked By: JP
<b>Map 20</b>	Revision No:

Based upon the 2005 Ordnance Survey 1:10000 scale raster map with the permission of the Ordnance Survey on behalf of Her Majesty's Stationery Office. © Crown copyright Terence O'Rourke Ltd License No. AL100017626.  
Copyright Terence O'Rourke Ltd. 2006

**Terence O'Rourke**  
*creating successful environments*



**Legend**

-  Flight line
-  Turbine
-  Site boundary

**Golden plover flights 24/02/06**  
**07:25 - 09:25**

Client / Project:  
 Your Energy Ltd  
 West Wight Wind Farm

April 2006

1:15 000 Scale

**Map 21**

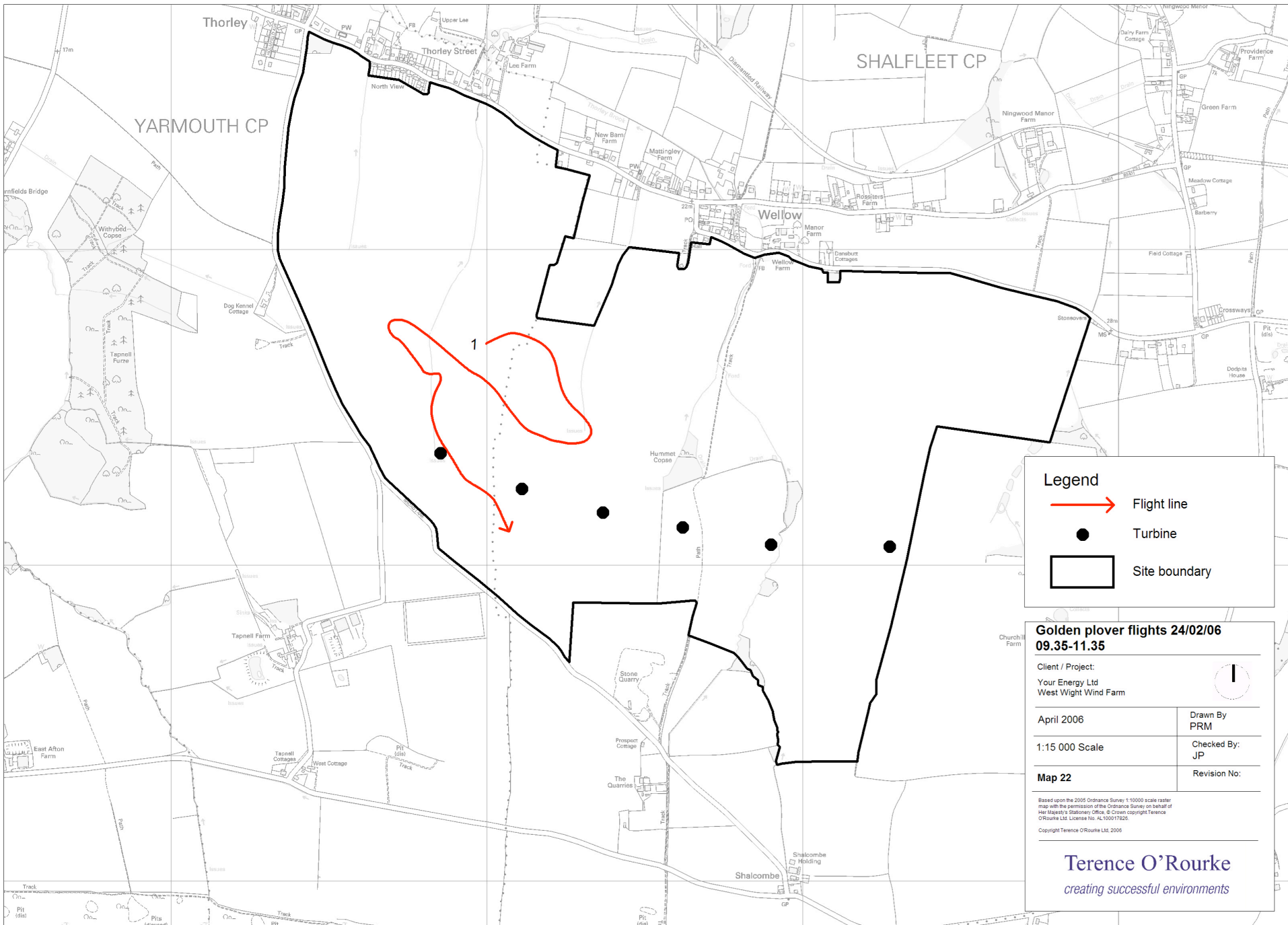
Based upon the 2005 Ordnance Survey 1:10000 scale raster map with the permission of the Ordnance Survey on behalf of Her Majesty's Stationery Office. © Crown copyright Terence O'Rourke Ltd License No. AL100017626.  
 Copyright Terence O'Rourke Ltd. 2006

Drawn By  
 PRM




Checked By:  
 JP

Revision No:

**Terence O'Rourke**  
*creating successful environments*



**Legend**

-  Flight line
-  Turbine
-  Site boundary

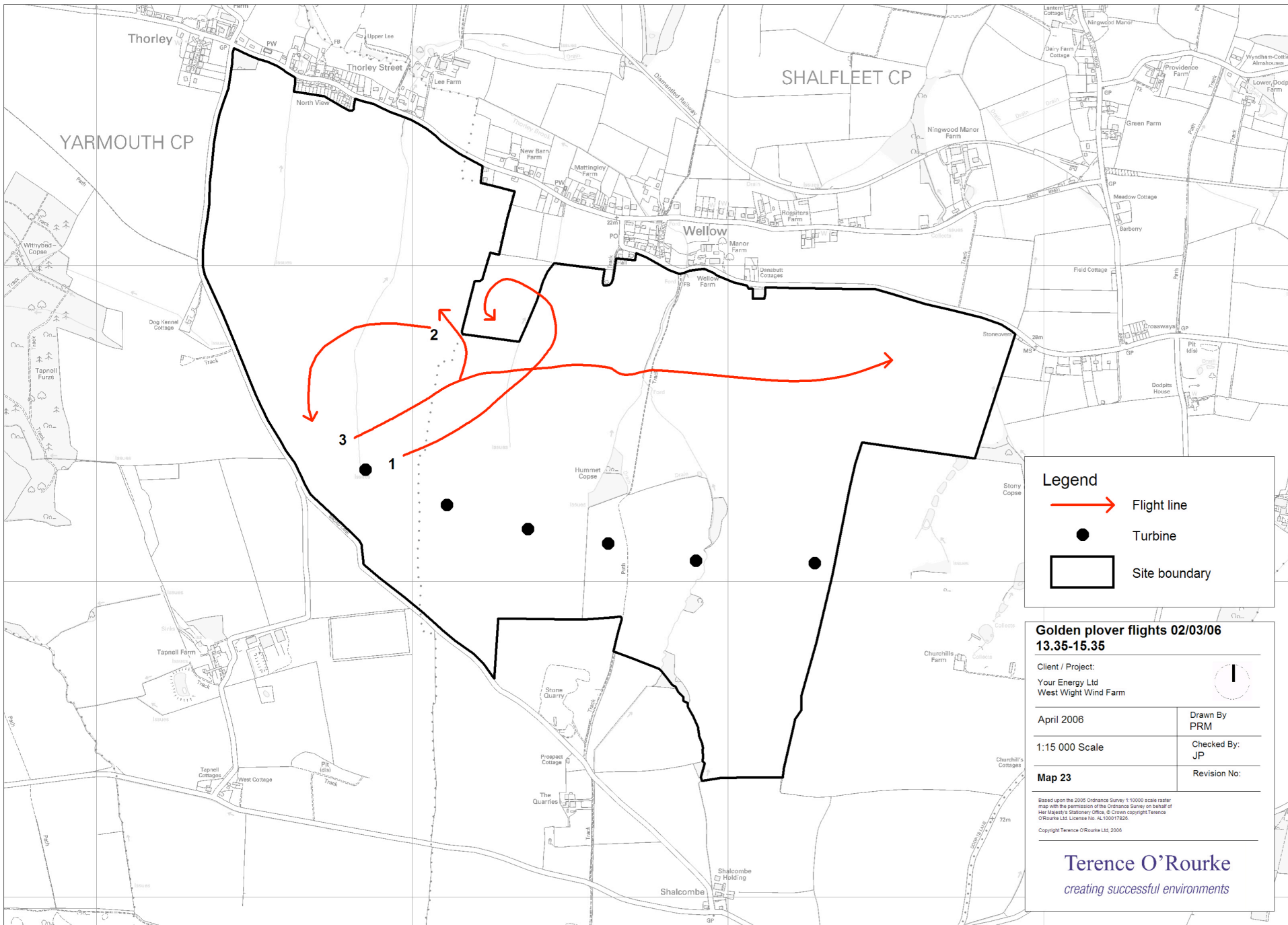
**Golden plover flights 24/02/06**  
**09.35-11.35**

Client / Project:  
 Your Energy Ltd  
 West Wight Wind Farm




April 2006	Drawn By PRM
1:15 000 Scale	Checked By: JP
<b>Map 22</b>	Revision No:

Based upon the 2005 Ordnance Survey 1:10000 scale raster map with the permission of the Ordnance Survey on behalf of Her Majesty's Stationery Office. © Crown copyright Terence O'Rourke Ltd License No. AL100017626.  
 Copyright Terence O'Rourke Ltd. 2006

**Terence O'Rourke**  
*creating successful environments*



**Legend**

-  Flight line
-  Turbine
-  Site boundary

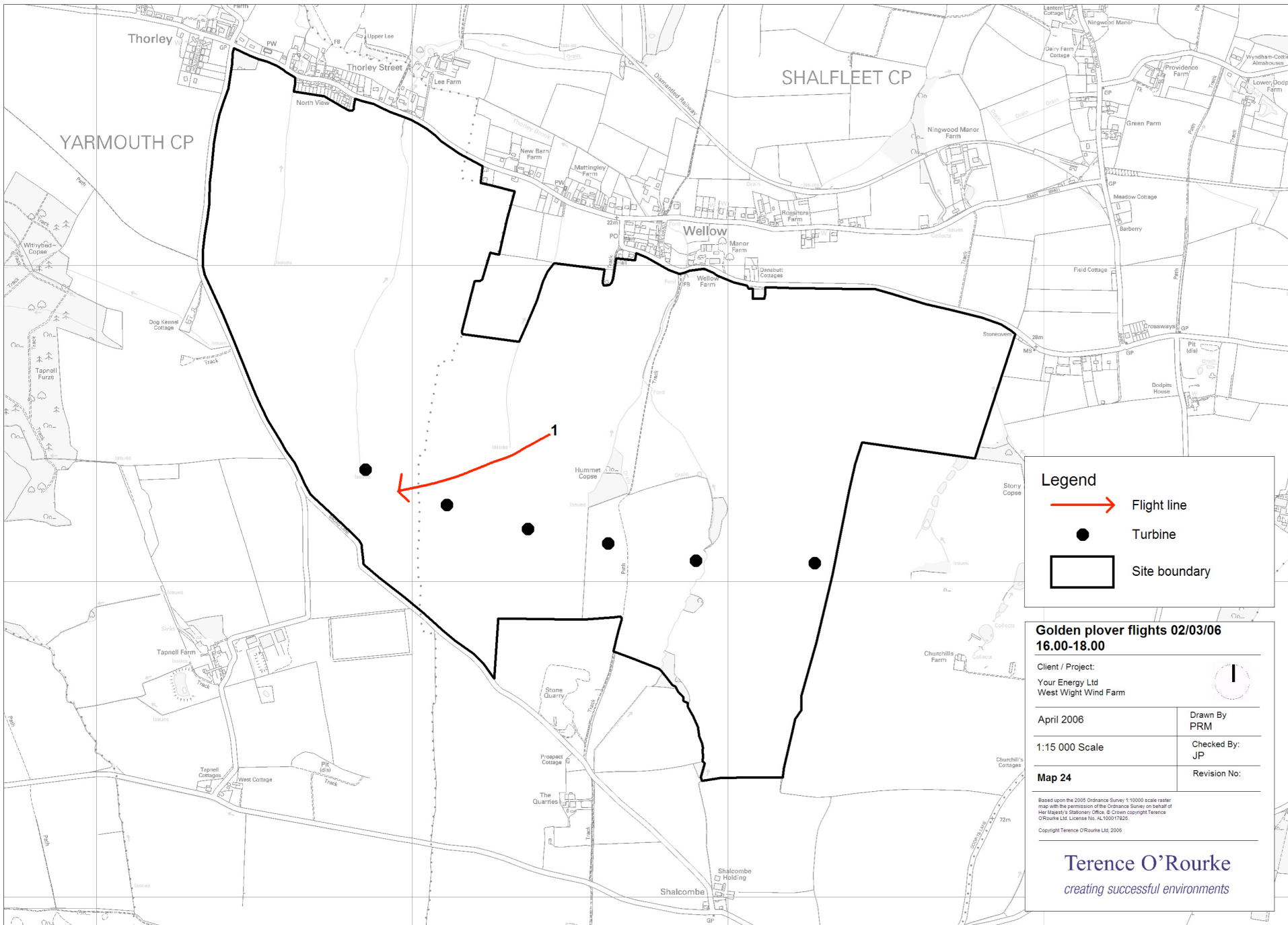
**Golden plover flights 02/03/06  
13.35-15.35**

Client / Project:  
Your Energy Ltd  
West Wight Wind Farm




April 2006	Drawn By PRM
1:15 000 Scale	Checked By: JP
<b>Map 23</b>	Revision No:

Based upon the 2005 Ordnance Survey 1:10000 scale raster map with the permission of the Ordnance Survey on behalf of Her Majesty's Stationery Office. © Crown copyright Terence O'Rourke Ltd License No. AL100017626.  
Copyright Terence O'Rourke Ltd. 2006

**Terence O'Rourke**  
*creating successful environments*



**Legend**

-  Flight line
-  Turbine
-  Site boundary

**Golden plover flights 02/03/06  
16.00-18.00**

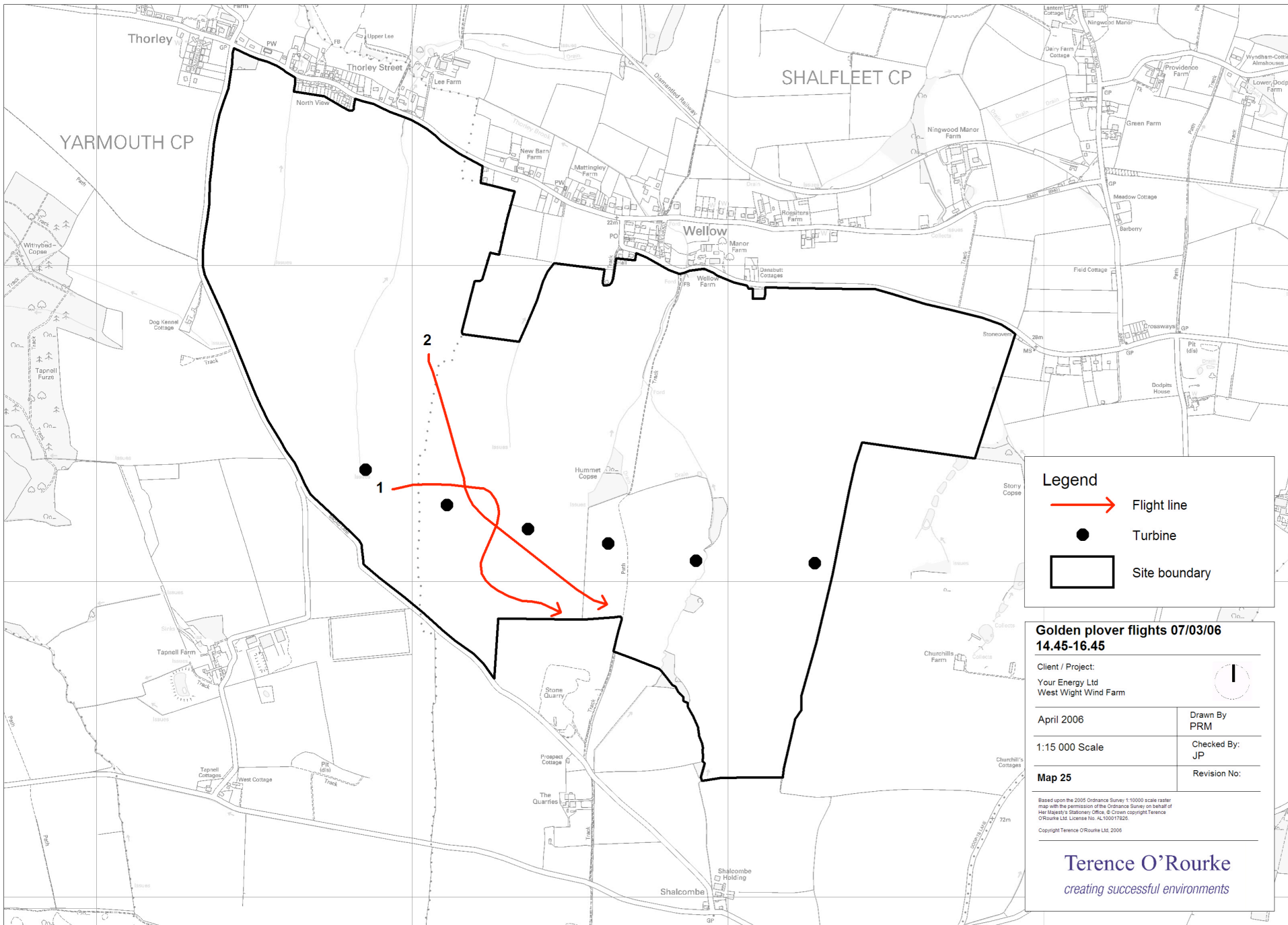
Client / Project:  
Your Energy Ltd  
West Wight Wind Farm

April 2006	Drawn By PRM
1:15 000 Scale	Checked By: JP
<b>Map 24</b>	Revision No:




Based upon the 2005 Ordnance Survey 1:10000 scale raster map with the permission of the Ordnance Survey on behalf of Her Majesty's Stationery Office. © Crown copyright Terence O'Rourke Ltd License No. AL100017626.  
Copyright Terence O'Rourke Ltd. 2006

**Terence O'Rourke**  
*creating successful environments*





**Legend**

-  Flight line
-  Turbine
-  Site boundary

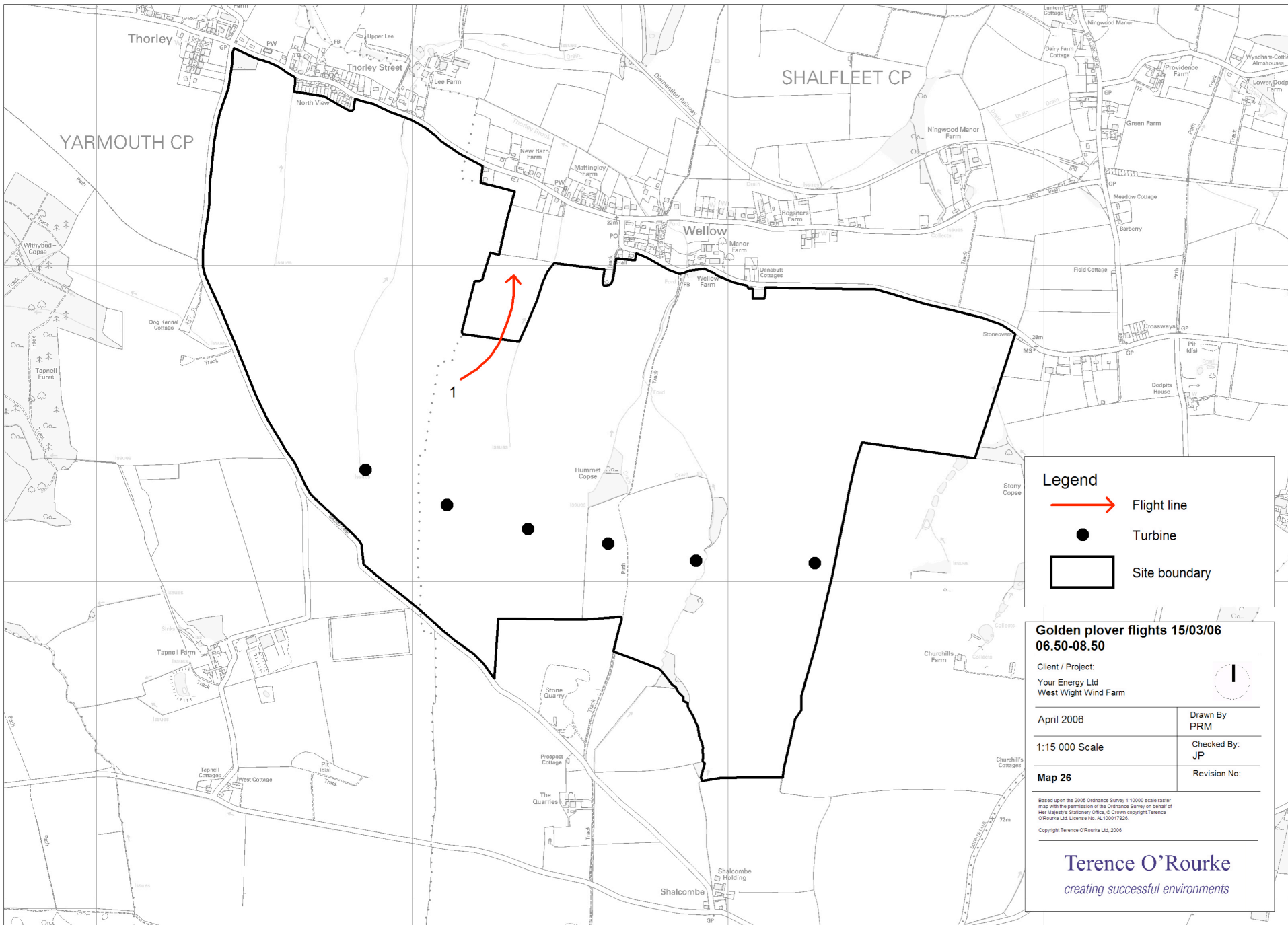
**Golden plover flights 07/03/06  
14.45-16.45**

Client / Project:  
Your Energy Ltd  
West Wight Wind Farm




April 2006	Drawn By PRM
1:15 000 Scale	Checked By: JP
<b>Map 25</b>	Revision No:

Based upon the 2005 Ordnance Survey 1:10000 scale raster map with the permission of the Ordnance Survey on behalf of Her Majesty's Stationery Office. © Crown copyright Terence O'Rourke Ltd License No. AL100017626.  
Copyright Terence O'Rourke Ltd. 2006

**Terence O'Rourke**  
*creating successful environments*



**Legend**

-  Flight line
-  Turbine
-  Site boundary

**Golden plover flights 15/03/06  
06.50-08.50**

Client / Project:  
Your Energy Ltd  
West Wight Wind Farm

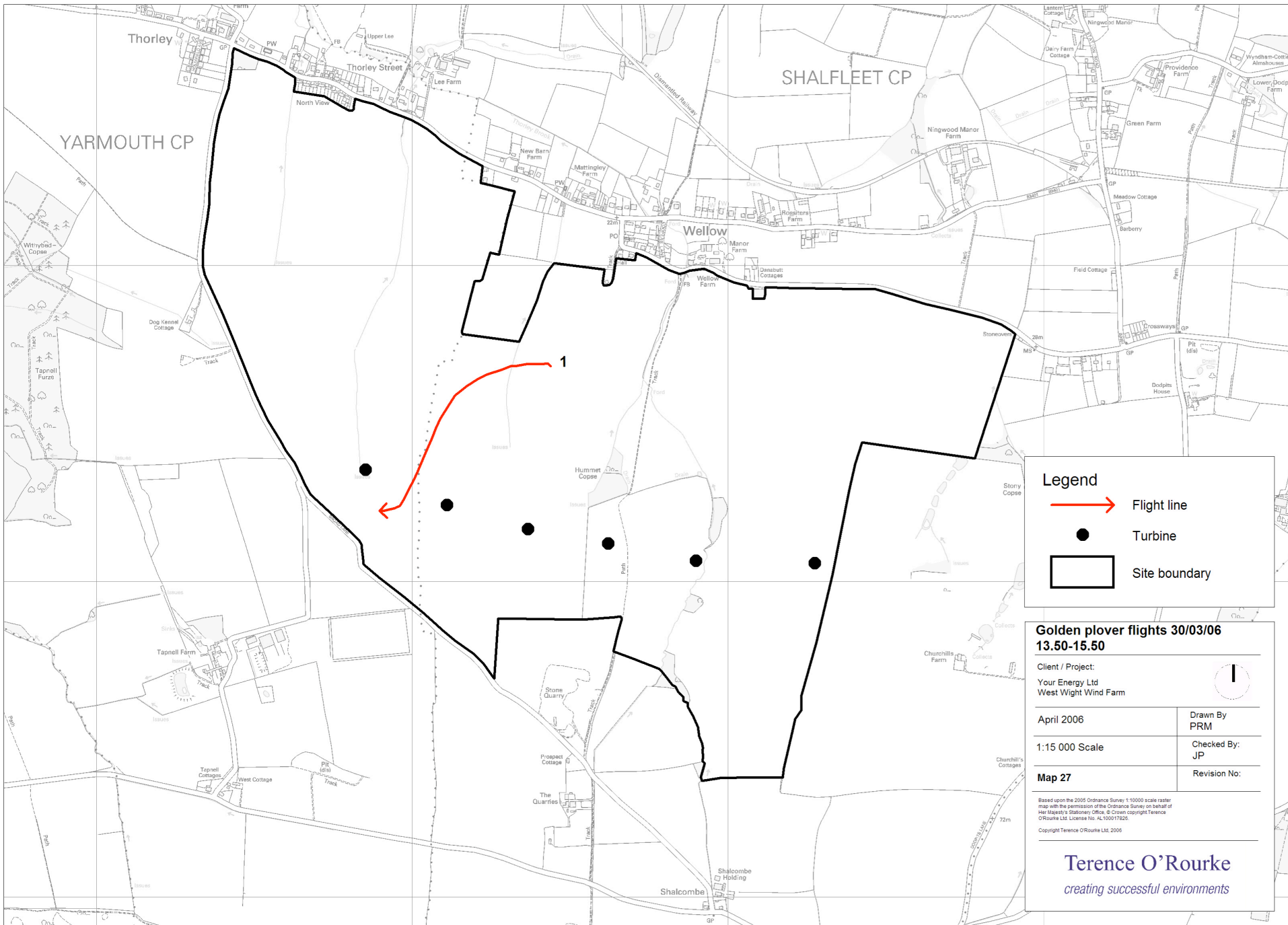
April 2006 Drawn By  
PRM

1:15 000 Scale Checked By:  
JP




Map 26 Revision No:

Based upon the 2005 Ordnance Survey 1:10000 scale raster map with the permission of the Ordnance Survey on behalf of Her Majesty's Stationery Office. © Crown copyright Terence O'Rourke Ltd License No. AL100017626.  
Copyright Terence O'Rourke Ltd. 2006

**Terence O'Rourke**  
*creating successful environments*



**Legend**

-  Flight line
-  Turbine
-  Site boundary

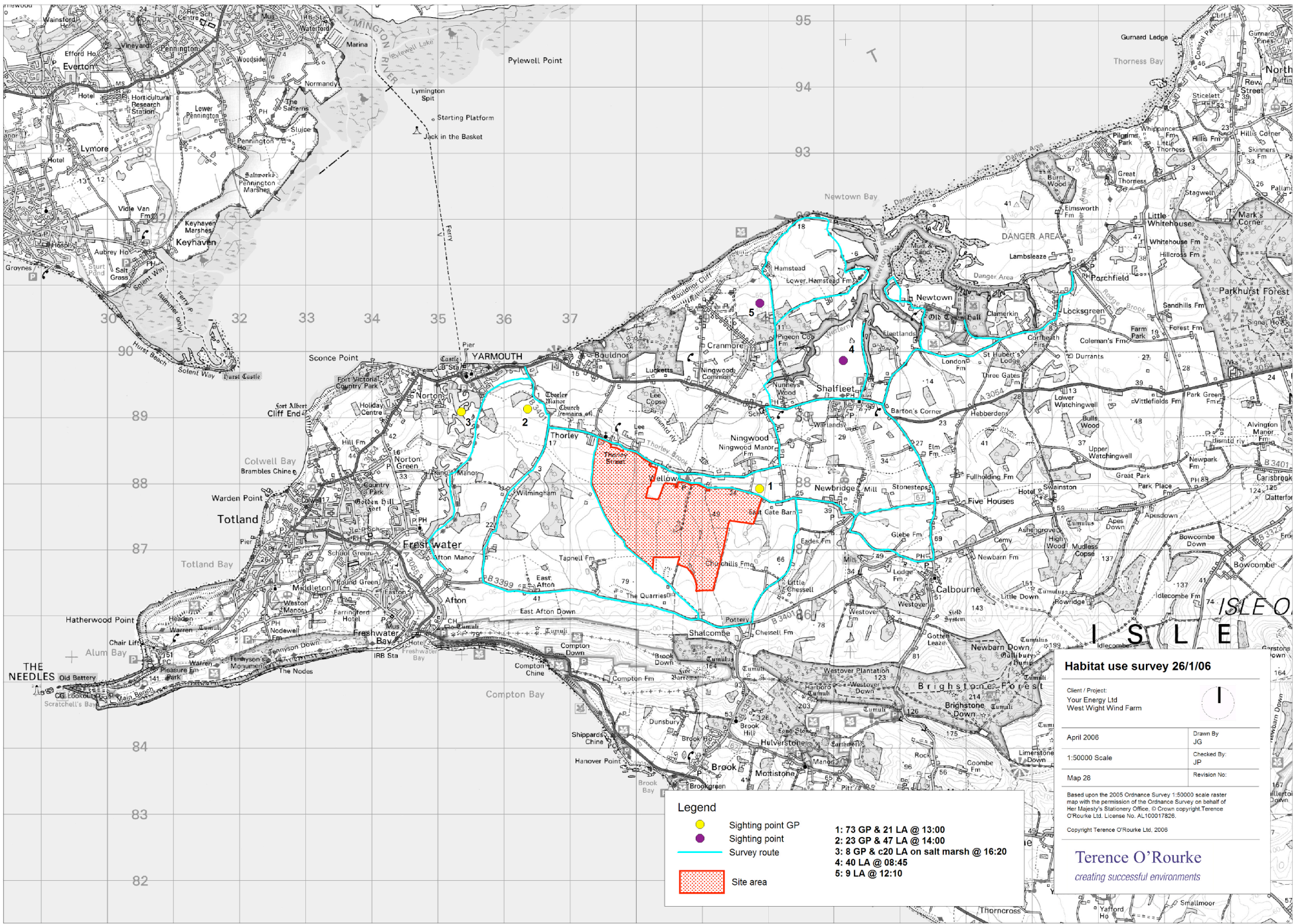
**Golden plover flights 30/03/06  
13.50-15.50**

Client / Project:  
Your Energy Ltd  
West Wight Wind Farm

April 2006	Drawn By PRM
1:15 000 Scale	Checked By: JP
<b>Map 27</b>	Revision No:

Based upon the 2005 Ordnance Survey 1:10000 scale raster map with the permission of the Ordnance Survey on behalf of Her Majesty's Stationery Office. © Crown copyright Terence O'Rourke Ltd License No. AL100017626.  
Copyright Terence O'Rourke Ltd. 2006

**Terence O'Rourke**  
*creating successful environments*



**Habitat use survey 26/1/06**

Client / Project:  
Your Energy Ltd  
West Wight Wind Farm

April 2006	Drawn By JG
1:50000 Scale	Checked By JP
Map 28	Revision No:

Based upon the 2005 Ordnance Survey 1:50000 scale raster map with the permission of the Ordnance Survey on behalf of Her Majesty's Stationery Office. © Crown copyright Terence O'Rourke Ltd. License No. AL100017826.

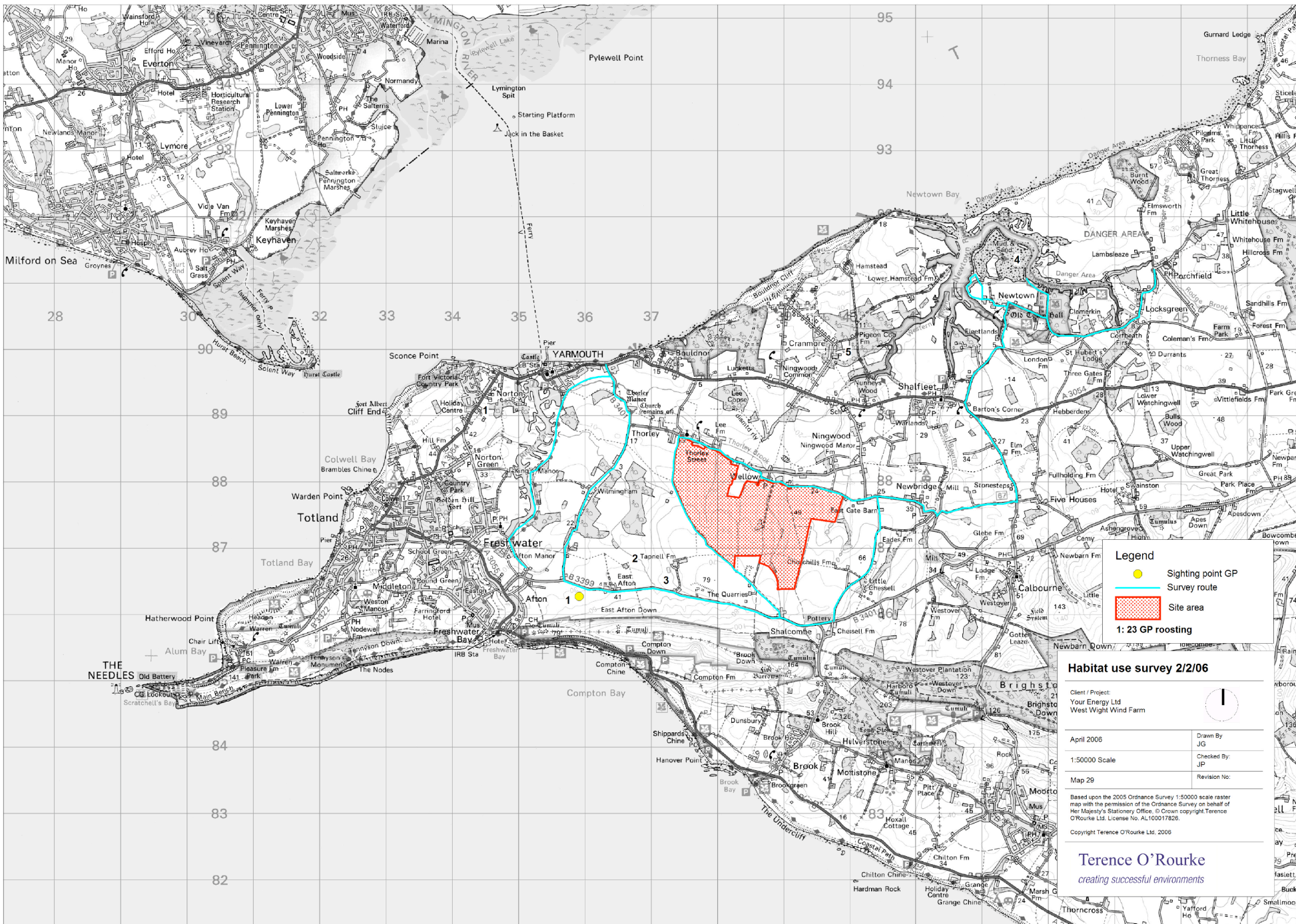
Copyright Terence O'Rourke Ltd. 2006

**Terence O'Rourke**  
creating successful environments

**Legend**

- Sighting point GP
- Sighting point
- Survey route
- Site area

1: 73 GP & 21 LA @ 13:00  
 2: 23 GP & 47 LA @ 14:00  
 3: 8 GP & c20 LA on salt marsh @ 16:20  
 4: 40 LA @ 08:45  
 5: 9 LA @ 12:10



**Legend**

- Sighting point GP
- Survey route
- Site area

**1: 23 GP roosting**

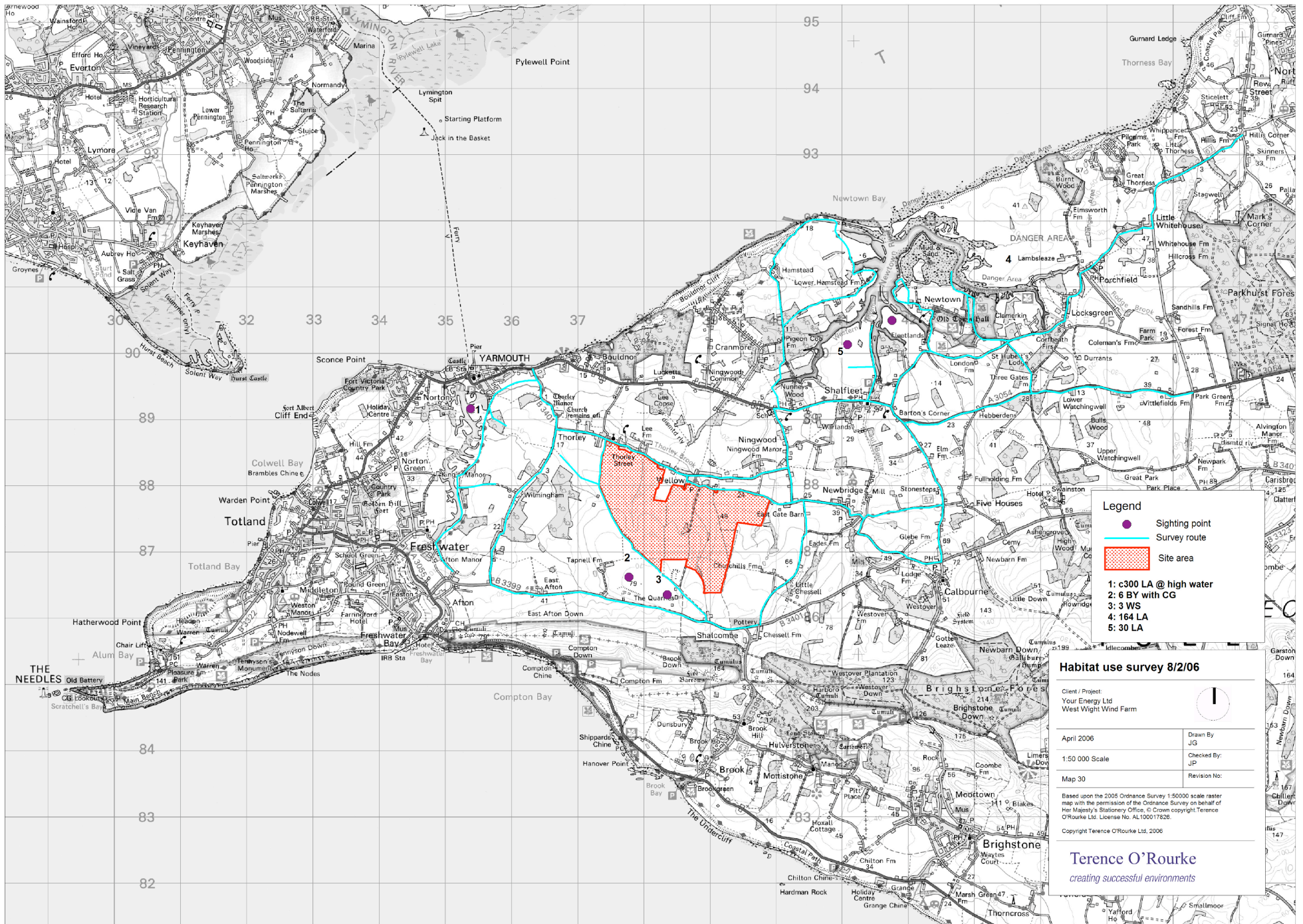
**Habitat use survey 2/2/06**

Client / Project:  
Your Energy Ltd  
West Wight Wind Farm

April 2006	Drawn By JG
1:50000 Scale	Checked By JP
Map 29	Revision No:

Based upon the 2005 Ordnance Survey 1:50000 scale raster map with the permission of the Ordnance Survey on behalf of Her Majesty's Stationery Office. © Crown copyright Terence O'Rourke Ltd. License No. AL100017826.  
Copyright Terence O'Rourke Ltd. 2006

**Terence O'Rourke**  
creating successful environments



**Legend**

- Sighting point
- Survey route
- Site area

1: c300 LA @ high water  
 2: 6 BY with CG  
 3: 3 WS  
 4: 164 LA  
 5: 30 LA

**Habitat use survey 8/2/06**

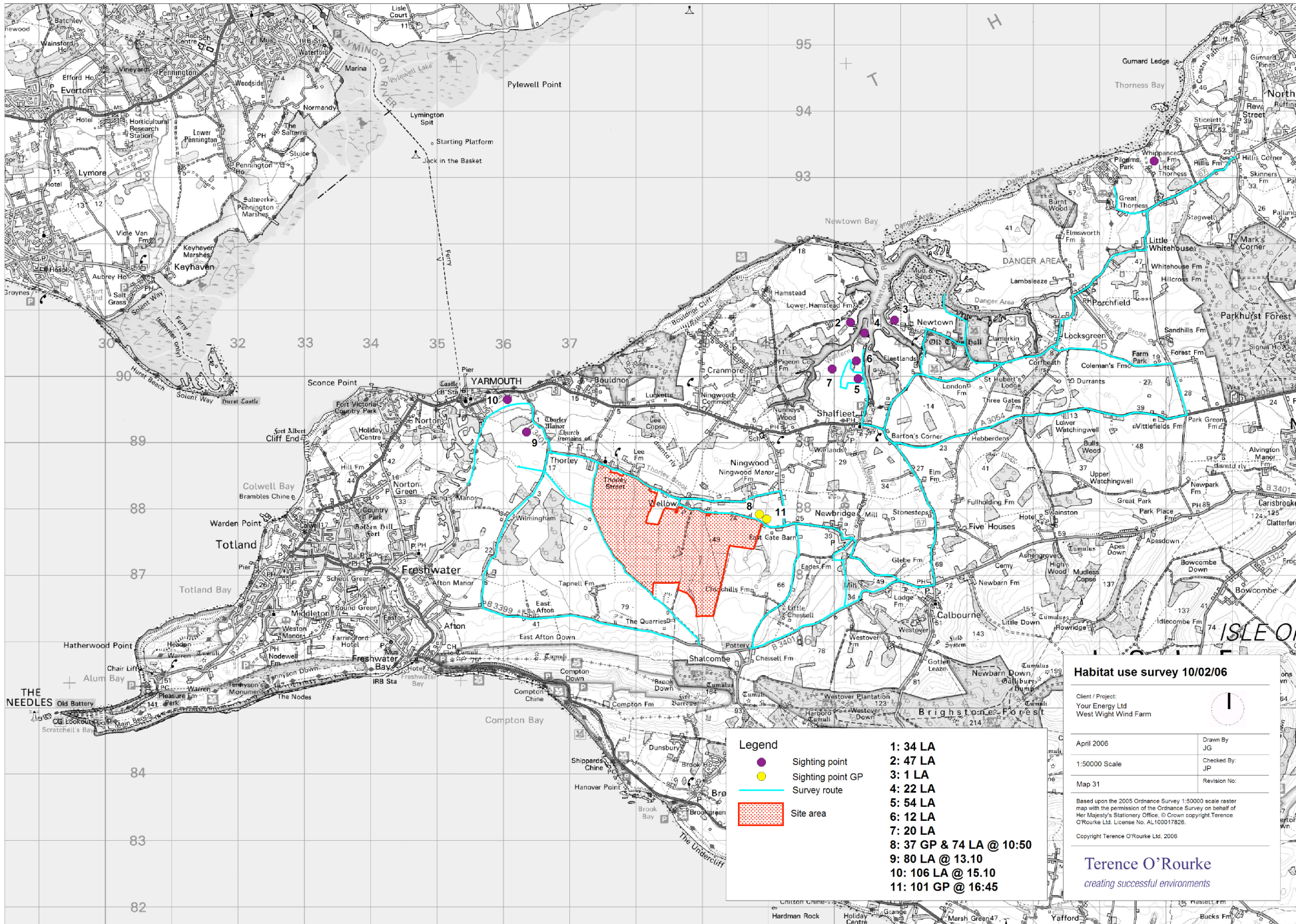
Client / Project:  
Your Energy Ltd  
West Wind Farm

April 2006	Drawn By JG
1:50 000 Scale	Checked By JP
Map 30	Revision No:

Based upon the 2005 Ordnance Survey 1:50000 scale raster map with the permission of the Ordnance Survey on behalf of Her Majesty's Stationery Office. © Crown copyright. Terence O'Rourke Ltd. License No. AL100017828

Copyright Terence O'Rourke Ltd. 2006

**Terence O'Rourke**  
creating successful environments



Legend	
<span style="color: purple;">●</span>	Sighting point
<span style="color: yellow;">●</span>	Sighting point GP
<span style="color: blue;">—</span>	Survey route
<span style="background-color: red; border: 1px solid red; display: inline-block; width: 15px; height: 10px;"></span>	Site area

1:	34 LA
2:	47 LA
3:	1 LA
4:	22 LA
5:	54 LA
6:	12 LA
7:	20 LA
8:	37 GP & 74 LA @ 10:50
9:	80 LA @ 13:10
10:	106 LA @ 15:10
11:	101 GP @ 16:45

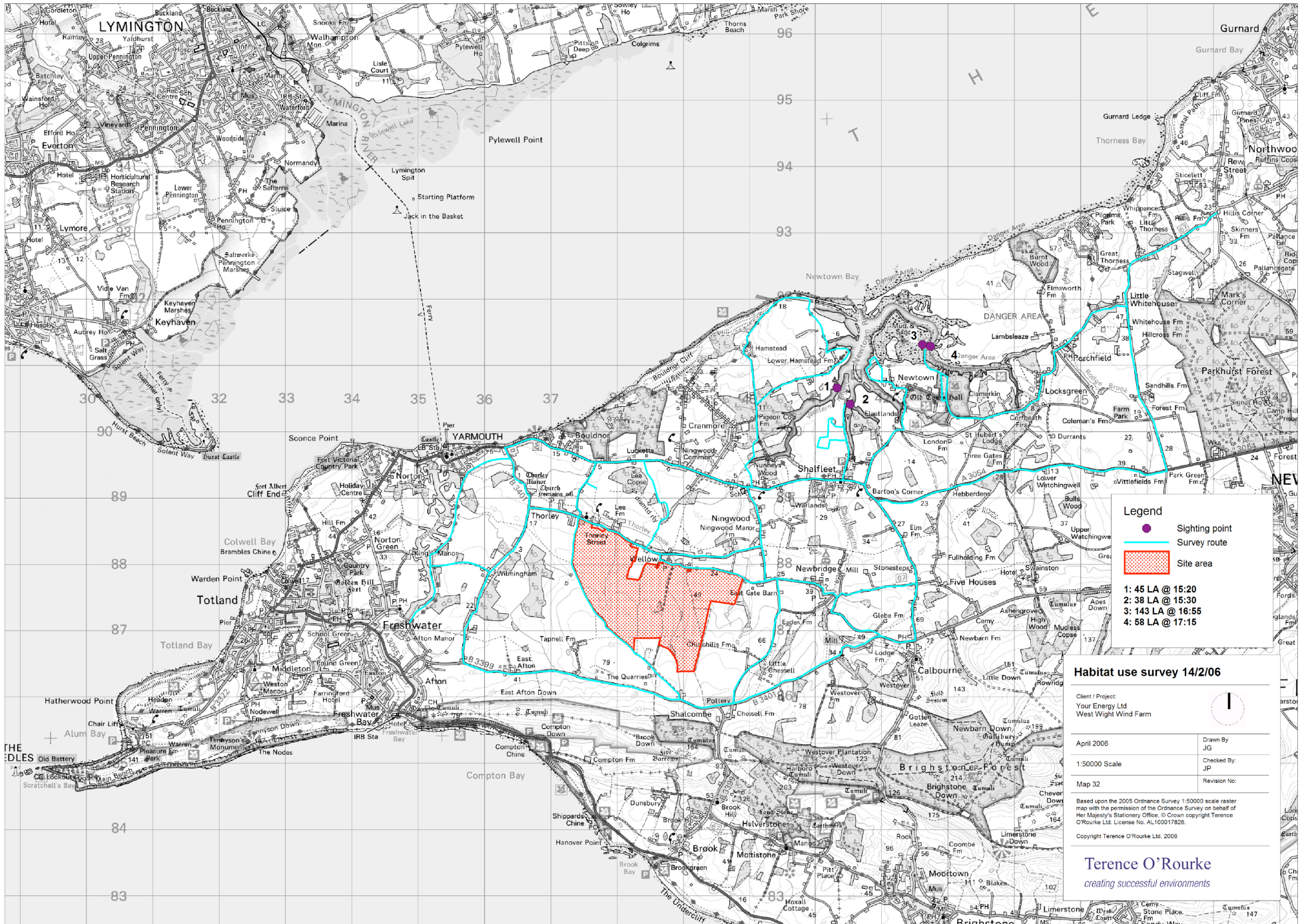
**Habitat use survey 10/02/06**

Client / Project:  
Your Energy Ltd  
West Wight Wind Farm

April 2006	Drawn By JG
1:50000 Scale	Checked By: JP
Map 31	Revision No:

Based upon the 2005 Ordnance Survey 1:50000 scale raster map with the permission of the Ordnance Survey on behalf of Her Majesty's Stationery Office. © Crown copyright Terence O'Rourke Ltd. License No. AL100017826.  
Copyright Terence O'Rourke Ltd. 2006

**Terence O'Rourke**  
*creating successful environments*



**Legend**

- Sighting point
- Survey route
- Site area

1: 45 LA @ 15:20  
 2: 38 LA @ 15:30  
 3: 143 LA @ 16:55  
 4: 58 LA @ 17:15

**Habitat use survey 14/2/06**

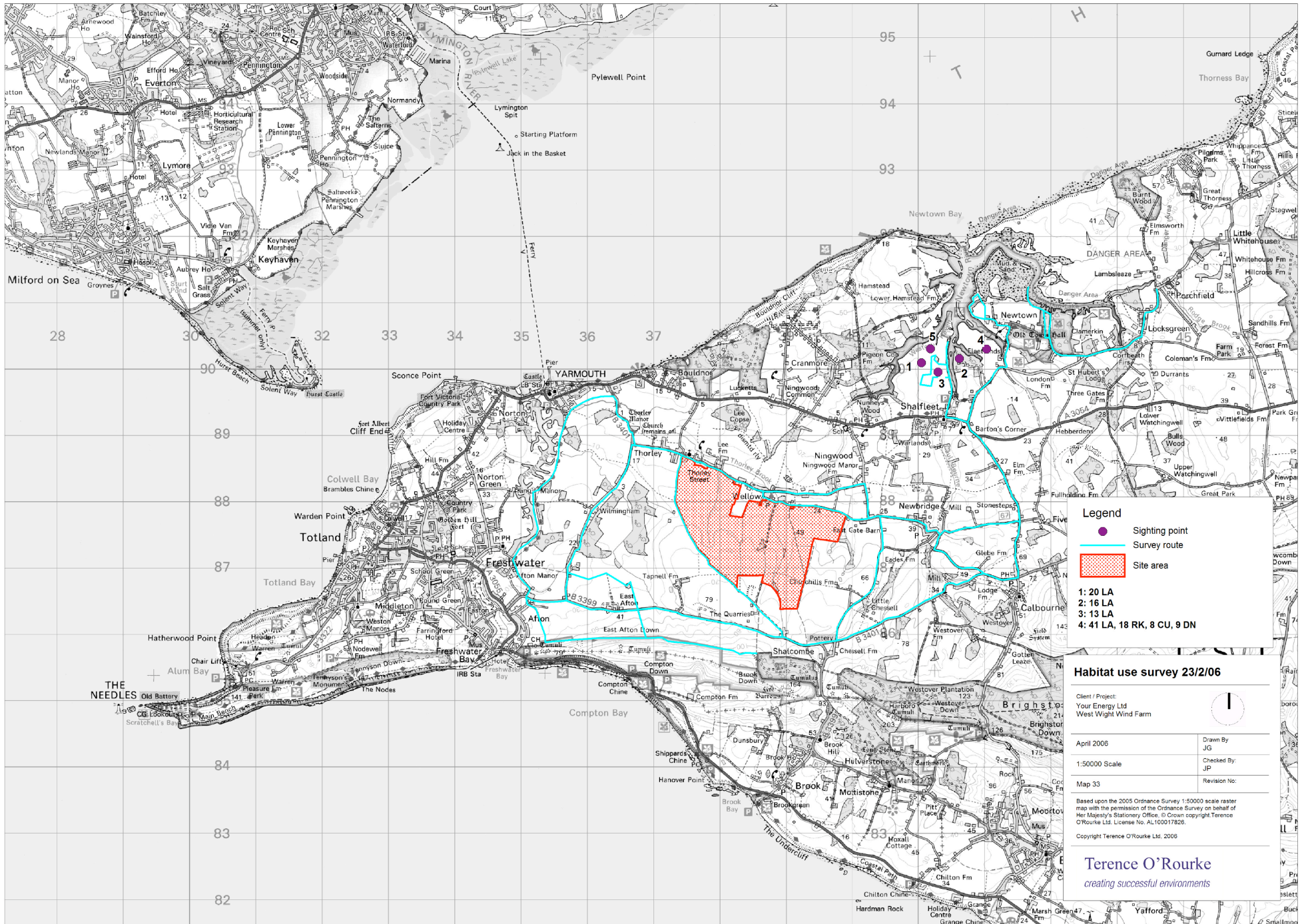
Client / Project:  
 Your Energy Ltd  
 West Wight Wind Farm

April 2006	Drawn By JG
1:50000 Scale	Checked By JP
Map 32	Revision No:

Based upon the 2005 Ordnance Survey 1:50000 scale raster map with the permission of the Ordnance Survey on behalf of Her Majesty's Stationery Office. © Crown copyright Terence O'Rourke Ltd. License No. AL100017826.  
 Copyright Terence O'Rourke Ltd. 2006

**Terence O'Rourke**  
*creating successful environments*





**Legend**

- Sighting point
- Survey route
- Site area

1: 20 LA  
 2: 16 LA  
 3: 13 LA  
 4: 41 LA, 18 RK, 8 CU, 9 DN

**Habitat use survey 23/2/06**

Client / Project:  
Your Energy Ltd  
West Wight Wind Farm

April 2006

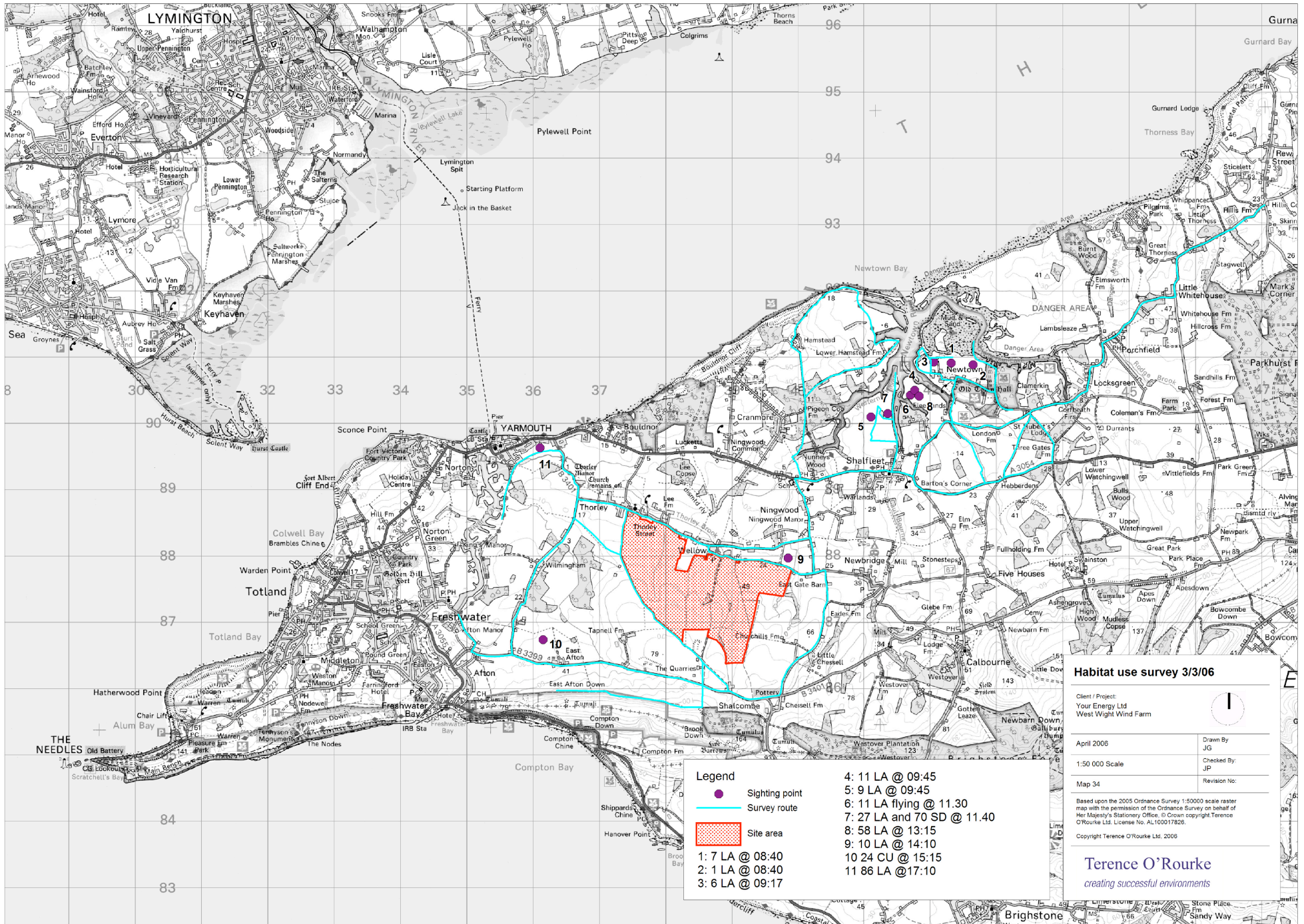
1:50000 Scale

Map 33

Based upon the 2005 Ordnance Survey 1:50000 scale raster map with the permission of the Ordnance Survey on behalf of Her Majesty's Stationery Office. © Crown copyright. Terence O'Rourke Ltd. License No. AL100017826.

Copyright Terence O'Rourke Ltd. 2006

**Terence O'Rourke**  
creating successful environments



**Legend**

- Sighting point
- Survey route
- Site area

1: 7 LA @ 08:40	4: 11 LA @ 09:45
2: 1 LA @ 08:40	5: 9 LA @ 09:45
3: 6 LA @ 09:17	6: 11 LA flying @ 11.30
	7: 27 LA and 70 SD @ 11.40
	8: 58 LA @ 13:15
	9: 10 LA @ 14:10
	10: 24 CU @ 15:15
	11: 86 LA @ 17:10

**Habitat use survey 3/3/06**

Client / Project:  
Your Energy Ltd  
West Wight Wind Farm

April 2006

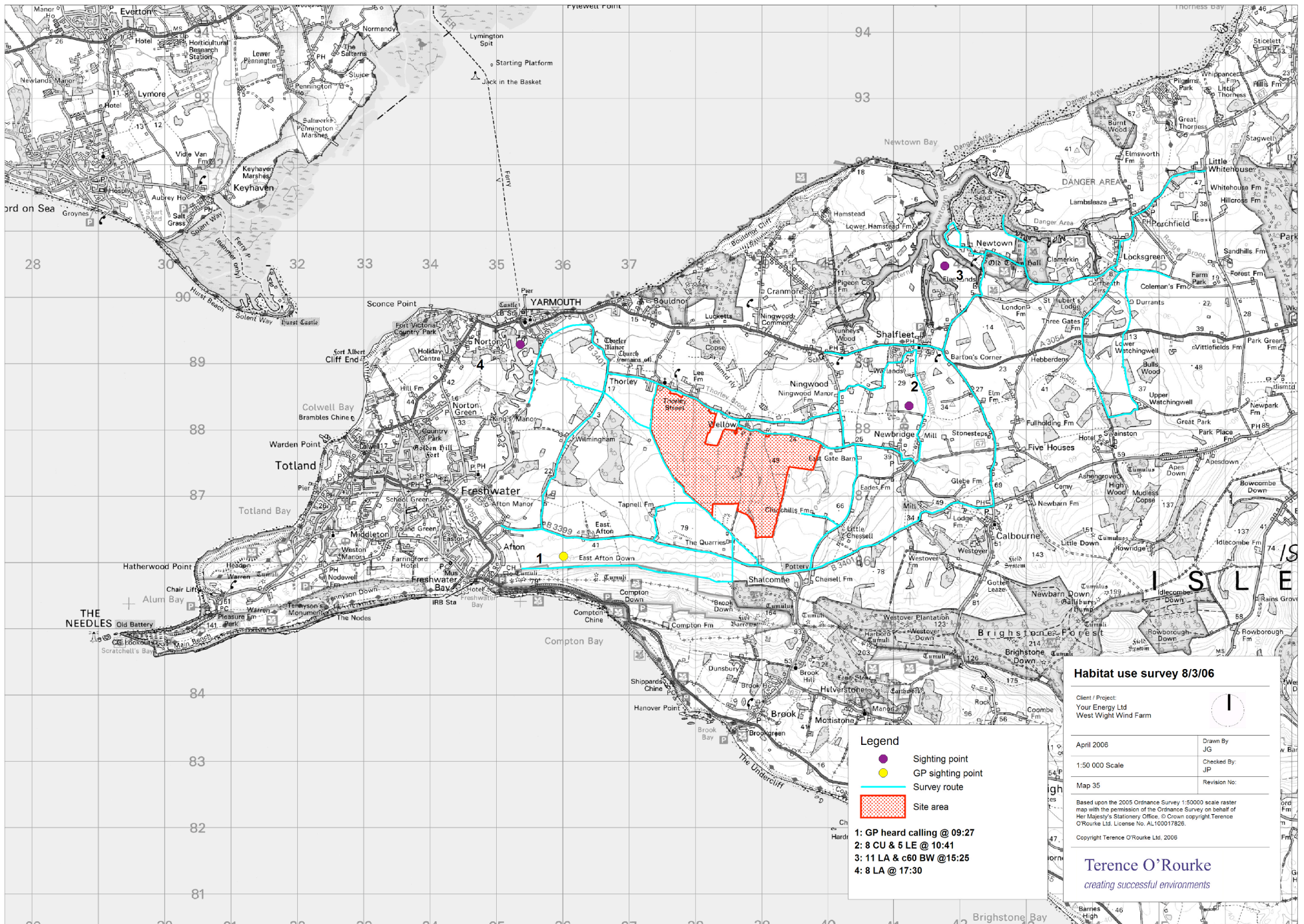
1:50 000 Scale

Map 34

Based upon the 2005 Ordnance Survey 1:50000 scale raster map with the permission of the Ordnance Survey on behalf of Her Majesty's Stationery Office. © Crown copyright. Terence O'Rourke Ltd. License No. AL100017826.

Copyright Terence O'Rourke Ltd. 2006

**Terence O'Rourke**  
*creating successful environments*



**Legend**

- Sighting point
- GP sighting point
- Survey route
- Site area

- 1: GP heard calling @ 09:27
- 2: 8 CU & 5 LE @ 10:41
- 3: 11 LA & c60 BW @ 15:25
- 4: 8 LA @ 17:30

**Habitat use survey 8/3/06**

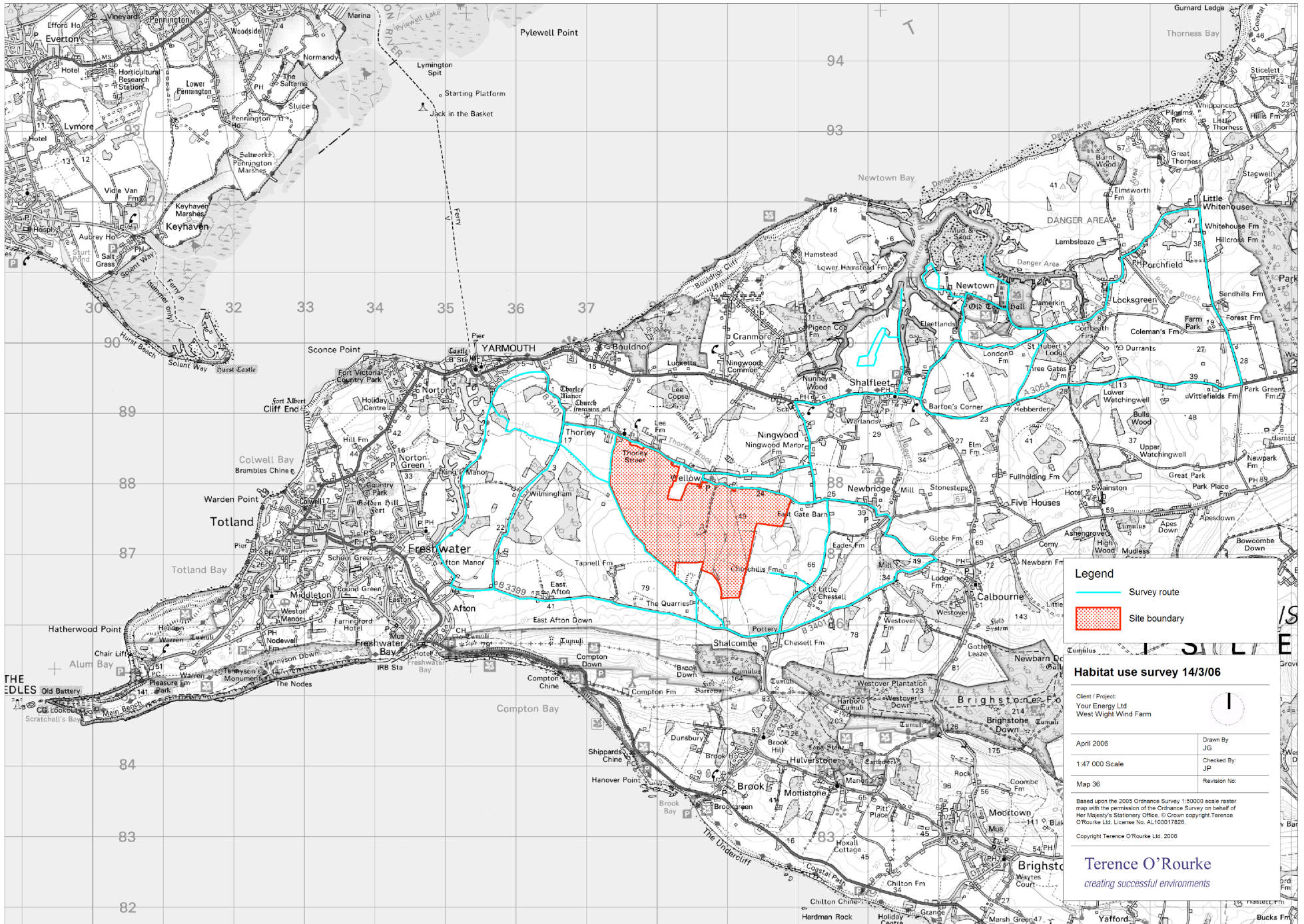
Client / Project:  
Your Energy Ltd  
West Wight Wind Farm

April 2006	Drawn By JG
1:50 000 Scale	Checked By JP
Map 35	Revision No:

Based upon the 2005 Ordnance Survey 1:50000 scale raster map with the permission of the Ordnance Survey on behalf of Her Majesty's Stationery Office. © Crown copyright Terence O'Rourke Ltd. License No. AL100017826.

Copyright Terence O'Rourke Ltd. 2006

**Terence O'Rourke**  
creating successful environments



**Legend**

- Survey route
- Site boundary

**Habitat use survey 14/3/06**

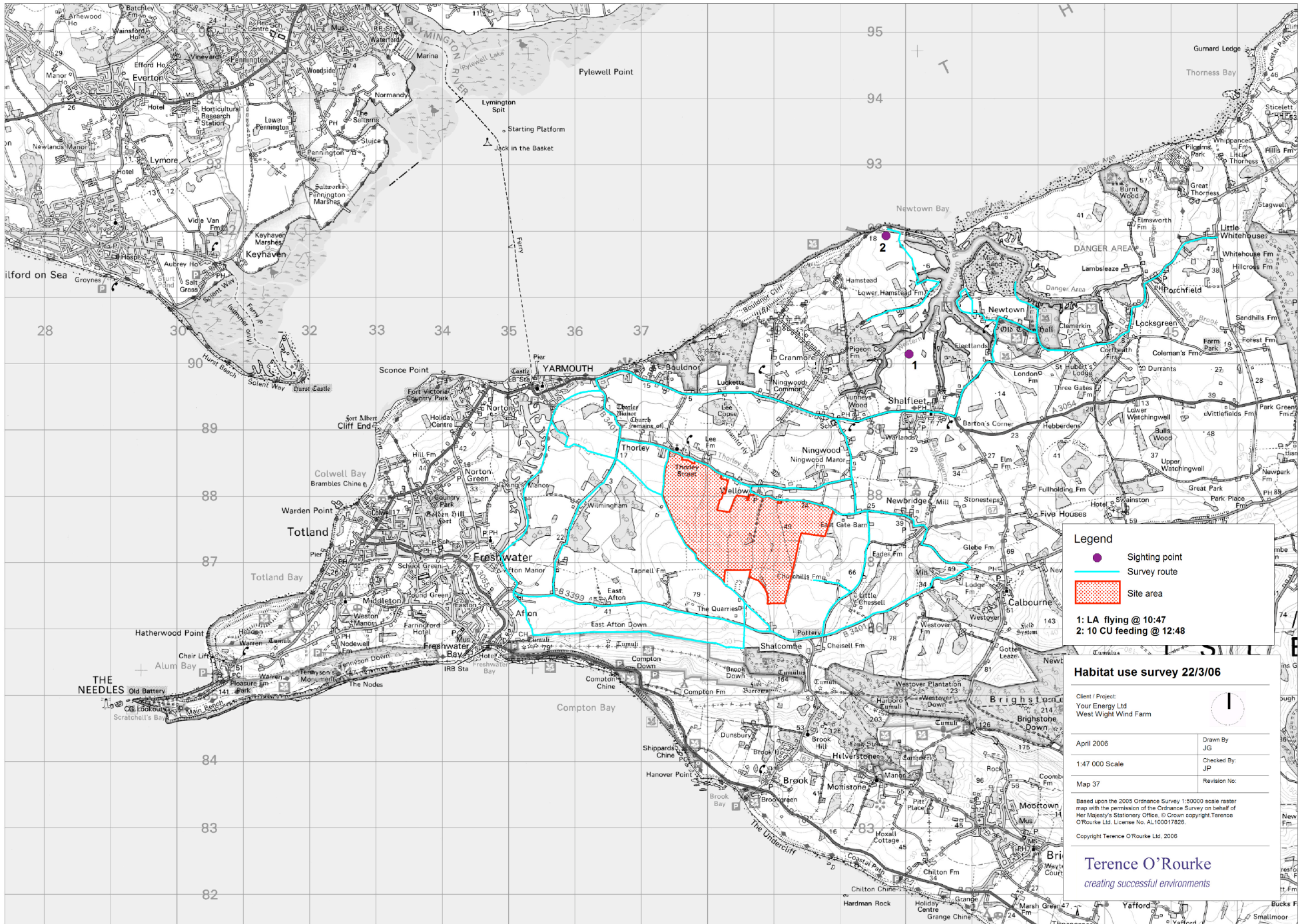
Client / Project:  
Your Energy Ltd  
West Wight Wind Farm

April 2006  
1:47 000 Scale  
Map 36

Drawn By: JG  
Checked By: JP  
Revision No:

Based upon the 2005 Ordnance Survey 1:50000 scale raster map with the permission of the Ordnance Survey on behalf of Her Majesty's Stationery Office. © Crown copyright Terence O'Rourke Ltd. License No. AL100017826.  
Copyright Terence O'Rourke Ltd. 2006

**Terence O'Rourke**  
creating successful environments



**Legend**

- Sighting point
- Survey route
- Site area

1: LA flying @ 10:47  
2: 10 CU feeding @ 12:48

**Habitat use survey 22/3/06**

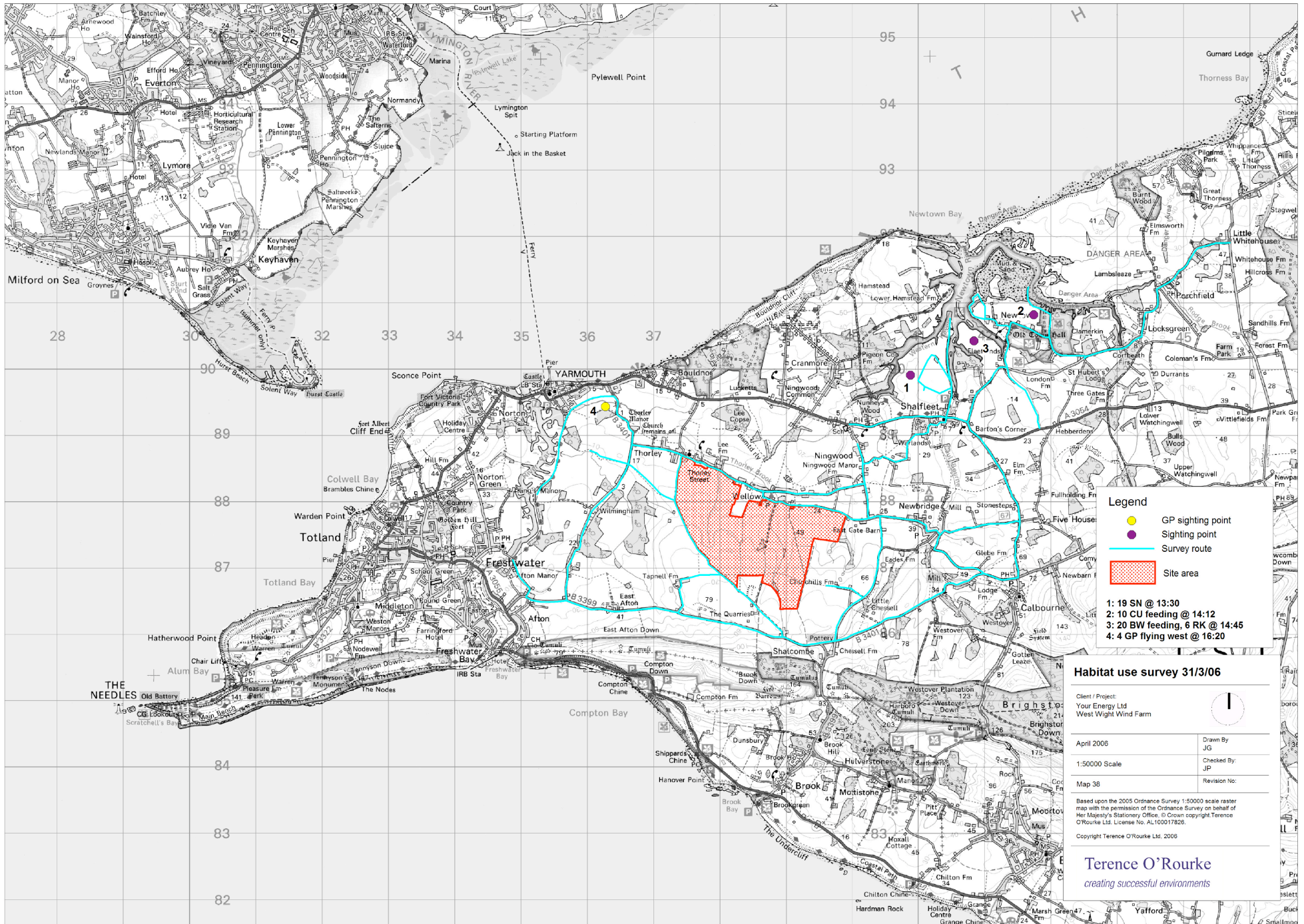
Client / Project:  
Your Energy Ltd  
West Wight Wind Farm

April 2006	Drawn By JG
1:47 000 Scale	Checked By JP
Map 37	Revision No:

Based upon the 2005 Ordnance Survey 1:50000 scale raster map with the permission of the Ordnance Survey on behalf of Her Majesty's Stationery Office. © Crown copyright Terence O'Rourke Ltd. License No. AL100017826.

Copyright Terence O'Rourke Ltd. 2006

**Terence O'Rourke**  
creating successful environments



**Legend**

- GP sighting point
- Sighting point
- Survey route
- Site area

1: 19 SN @ 13:30  
 2: 10 CU feeding @ 14:12  
 3: 20 BW feeding, 6 RK @ 14:45  
 4: 4 GP flying west @ 16:20

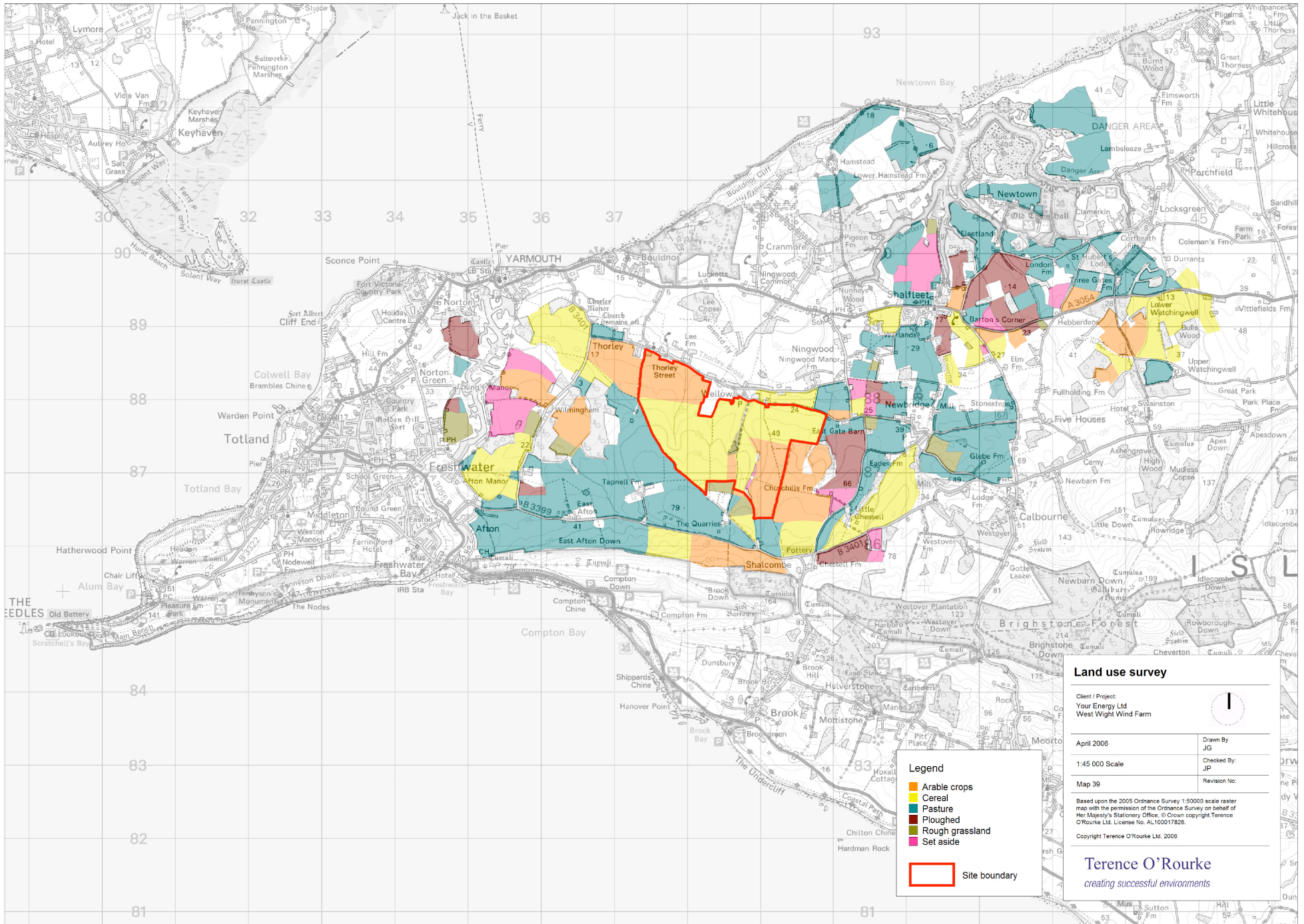
**Habitat use survey 31/3/06**

Client / Project:  
 Your Energy Ltd  
 West Wight Wind Farm

April 2006	Drawn By JG
1:50000 Scale	Checked By JP
Map 38	Revision No:

Based upon the 2005 Ordnance Survey 1:50000 scale raster map with the permission of the Ordnance Survey on behalf of Her Majesty's Stationery Office. © Crown copyright Terence O'Rourke Ltd. License No. AL10017826.  
 Copyright Terence O'Rourke Ltd. 2006

**Terence O'Rourke**  
*creating successful environments*



**Land use survey**

Client / Project:  
Your Energy Ltd  
West Wight Wind Farm

April 2006

1:45 000 Scale

Map 39



Drawn By  
JG

Checked By:  
JP

Revision No:

- Legend**
- Arable crops
  - Cereal
  - Pasture
  - Ploughed
  - Rough grassland
  - Set aside

Site boundary

Based upon the 2005 Ordnance Survey 1:50000 scale raster map with the permission of the Ordnance Survey on behalf of Her Majesty's Stationery Office. © Crown copyright Terence O'Rourke Ltd. License No. AL100017826.

Copyright Terence O'Rourke Ltd. 2006

**Terence O'Rourke**  
*creating successful environments*