

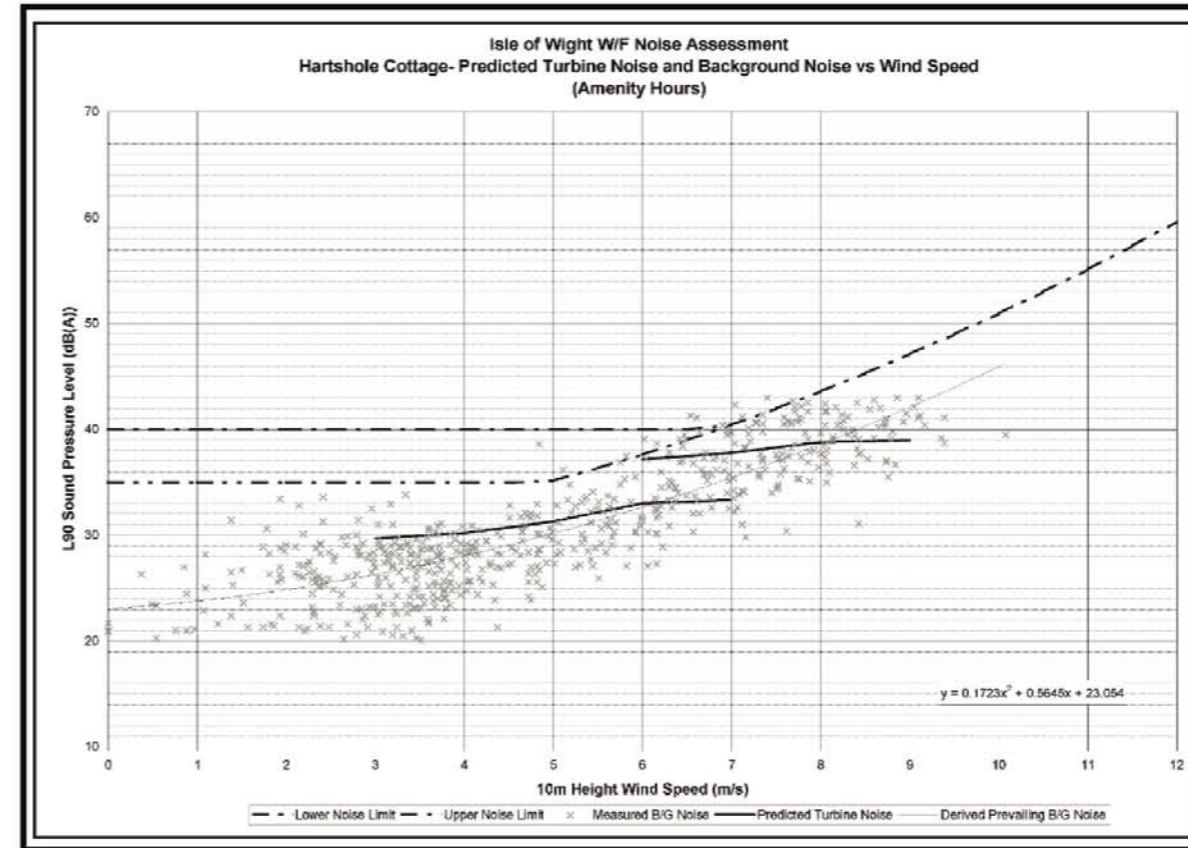
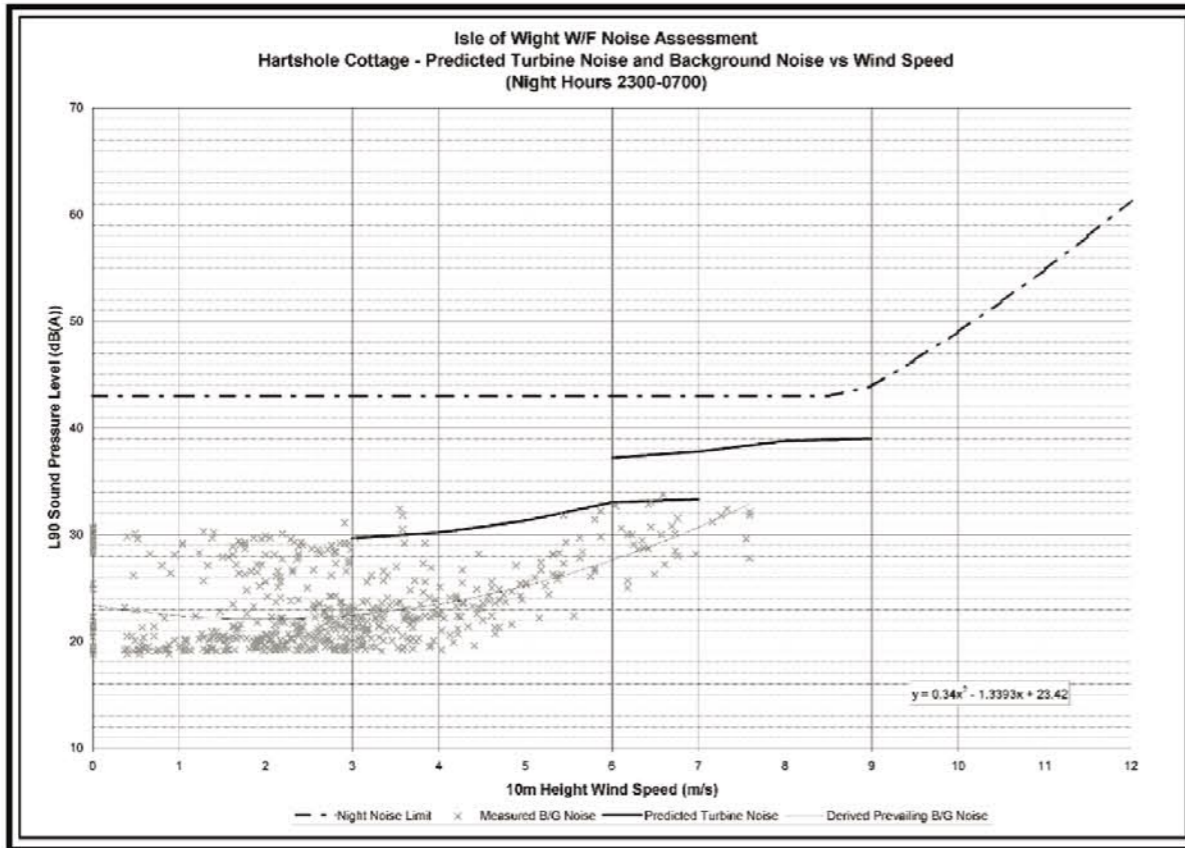
Key :

- Site boundary
- Turbine locations

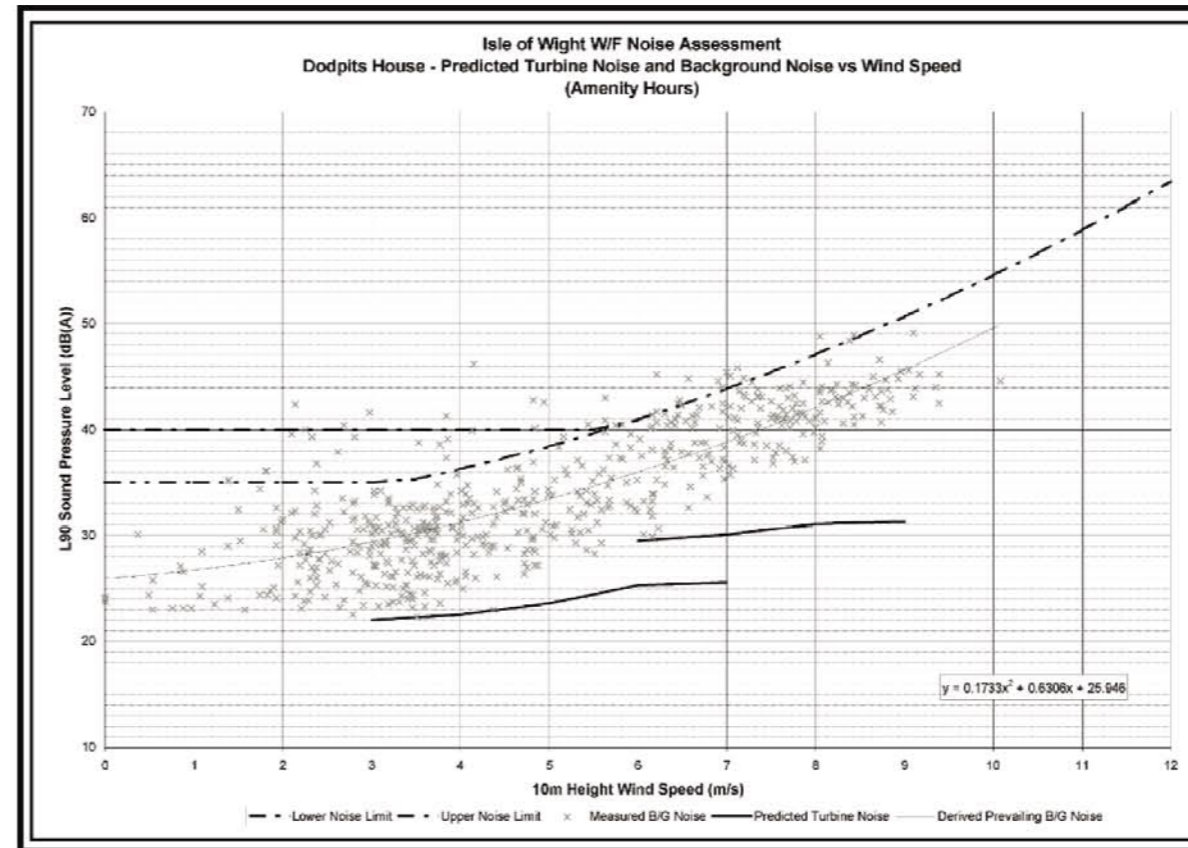
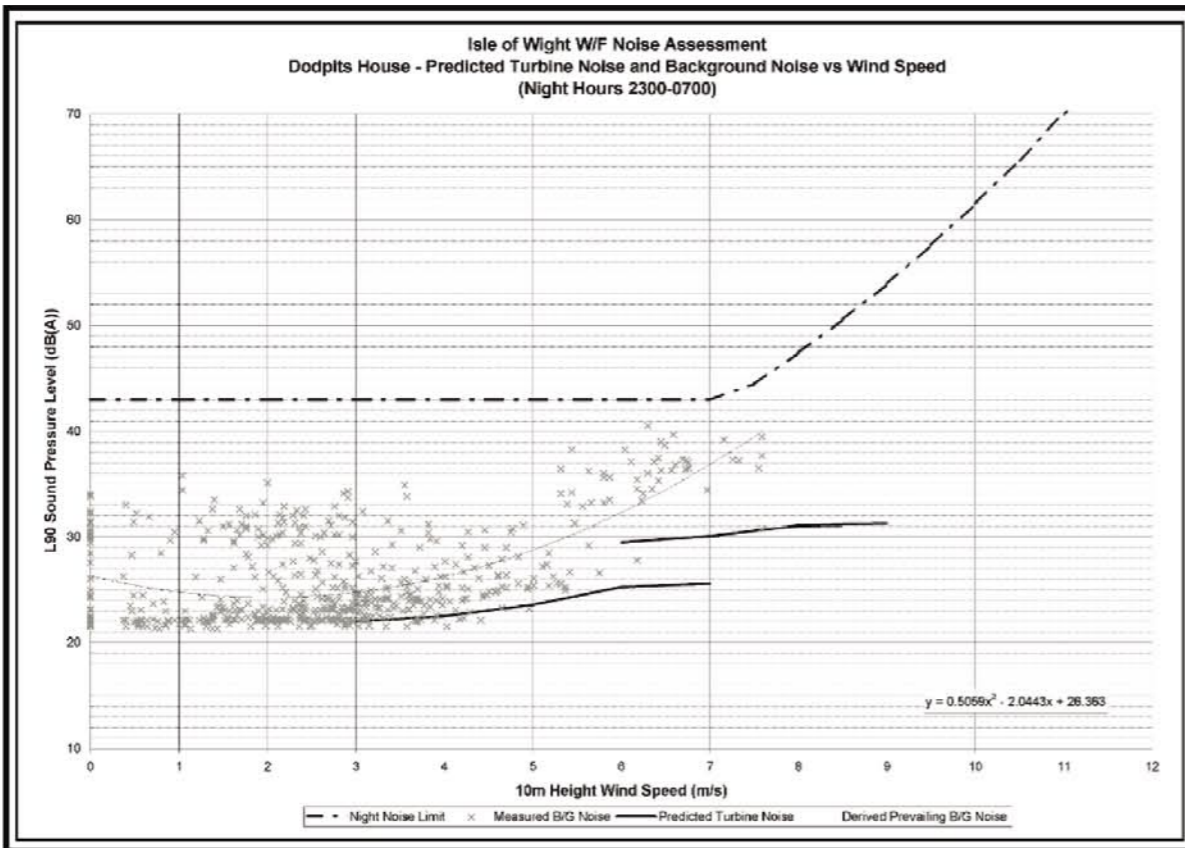
Note :
Noise Prediction Contours Based on
Wind Speed Of 9m/s at 10m Above
Ground Level

Reproduced from 1:50,000 raster data by permission of
Ordnance Survey® on behalf of the Controller of H.M. Stationary
Office. © Crown Copyright. All rights reserved.
Licence No AL100037646.



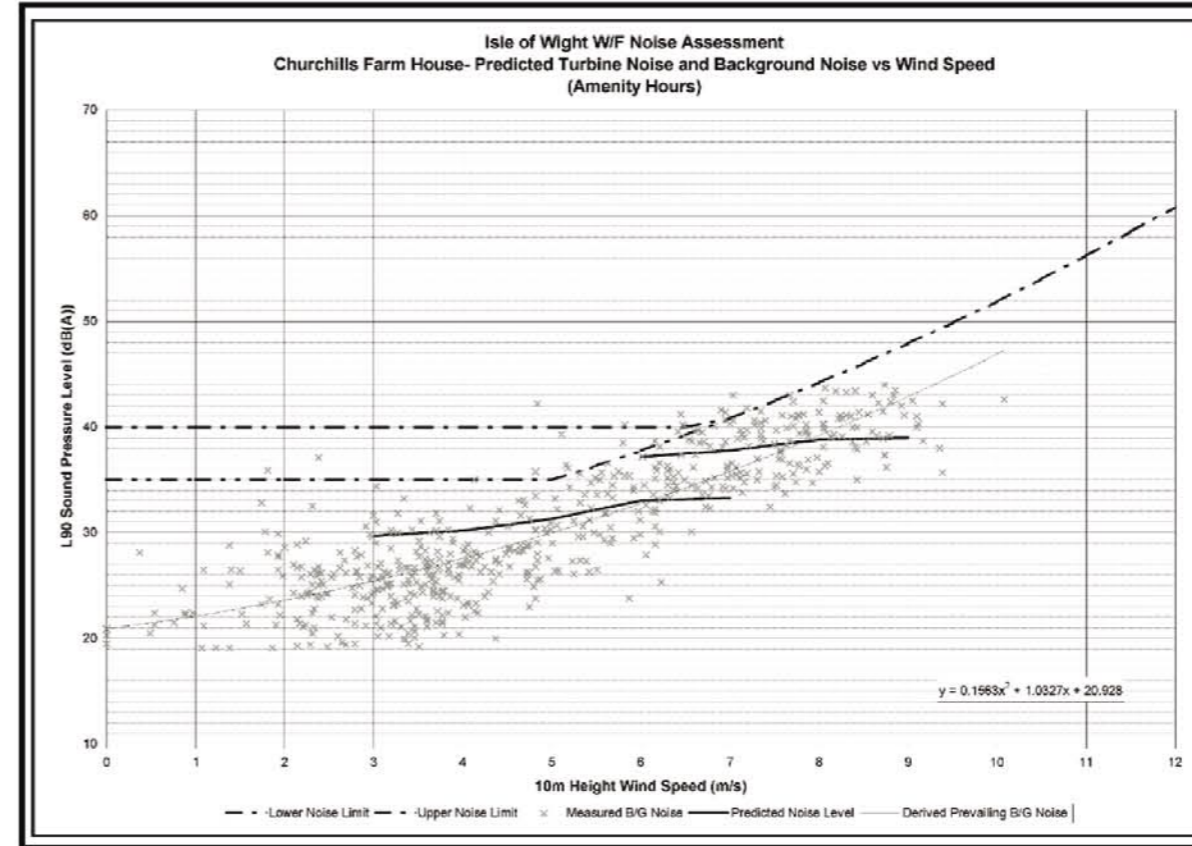
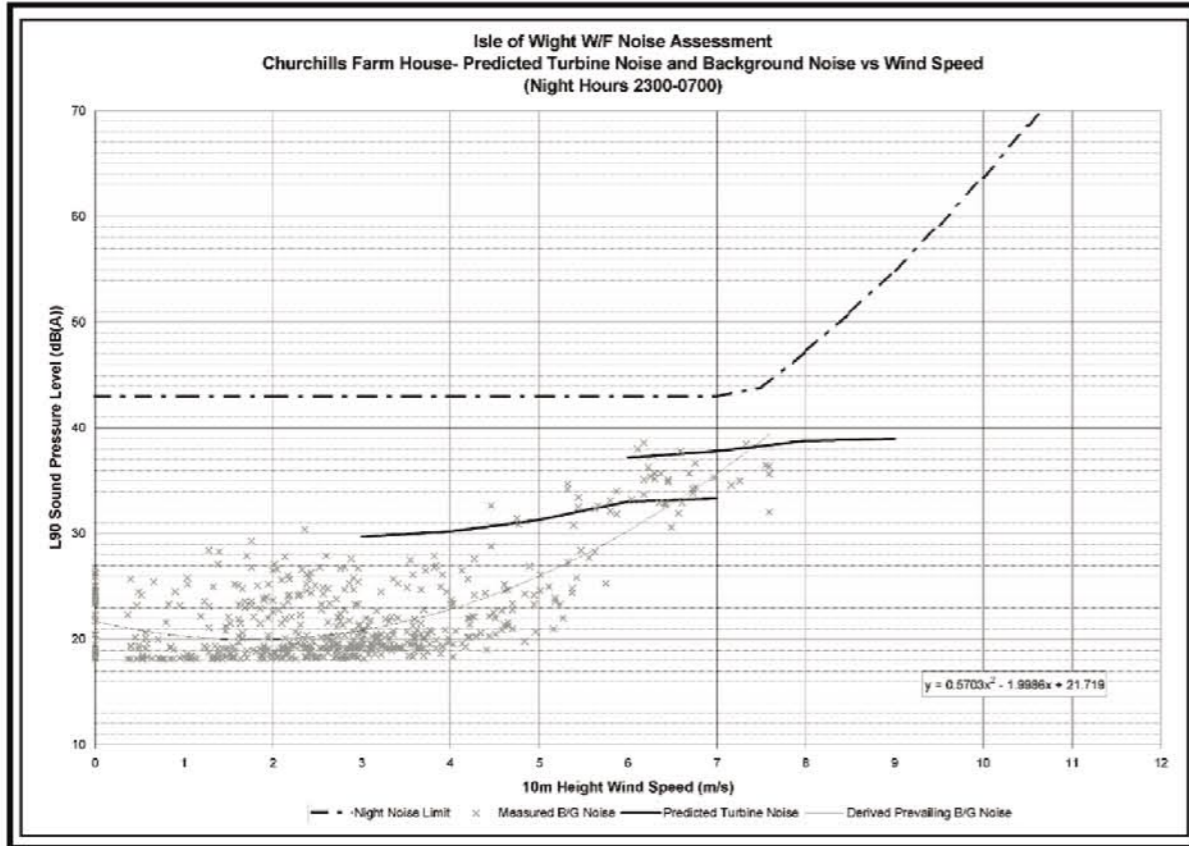


HARTSHOLE COTTAGE

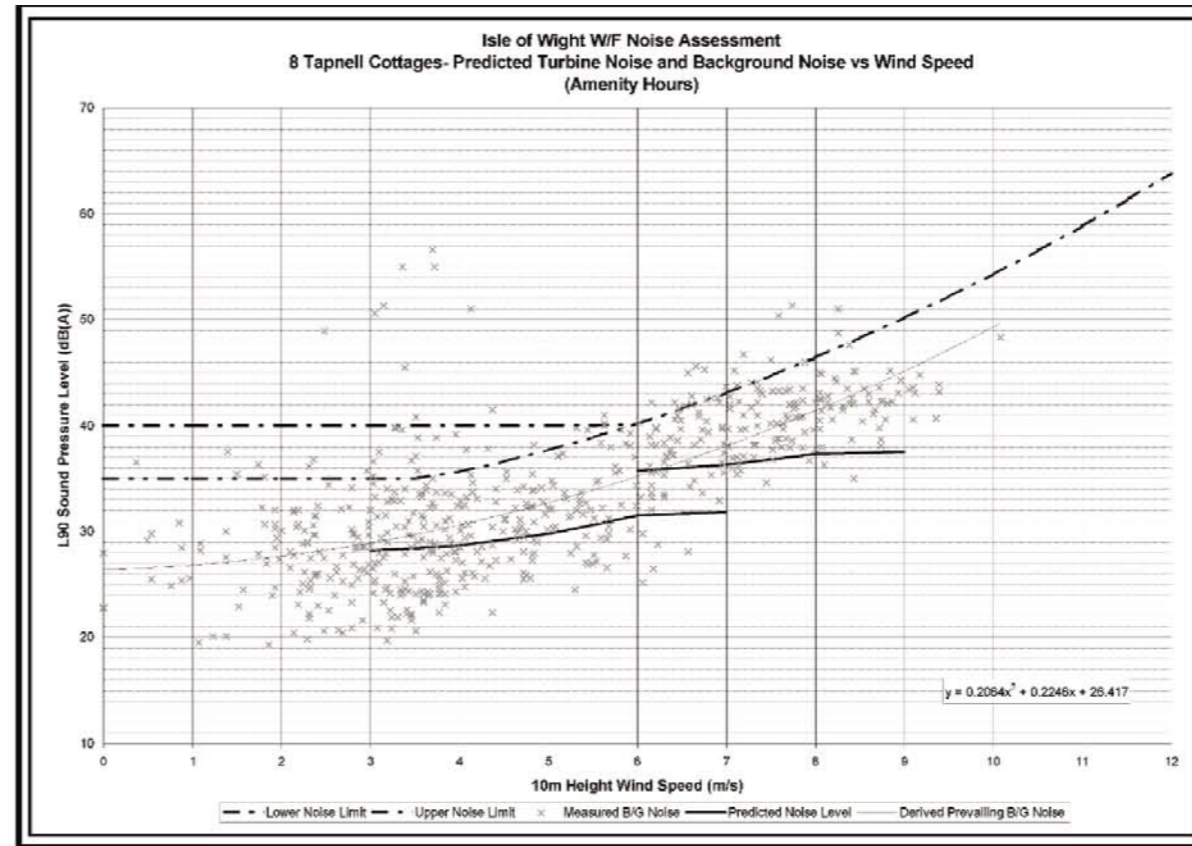
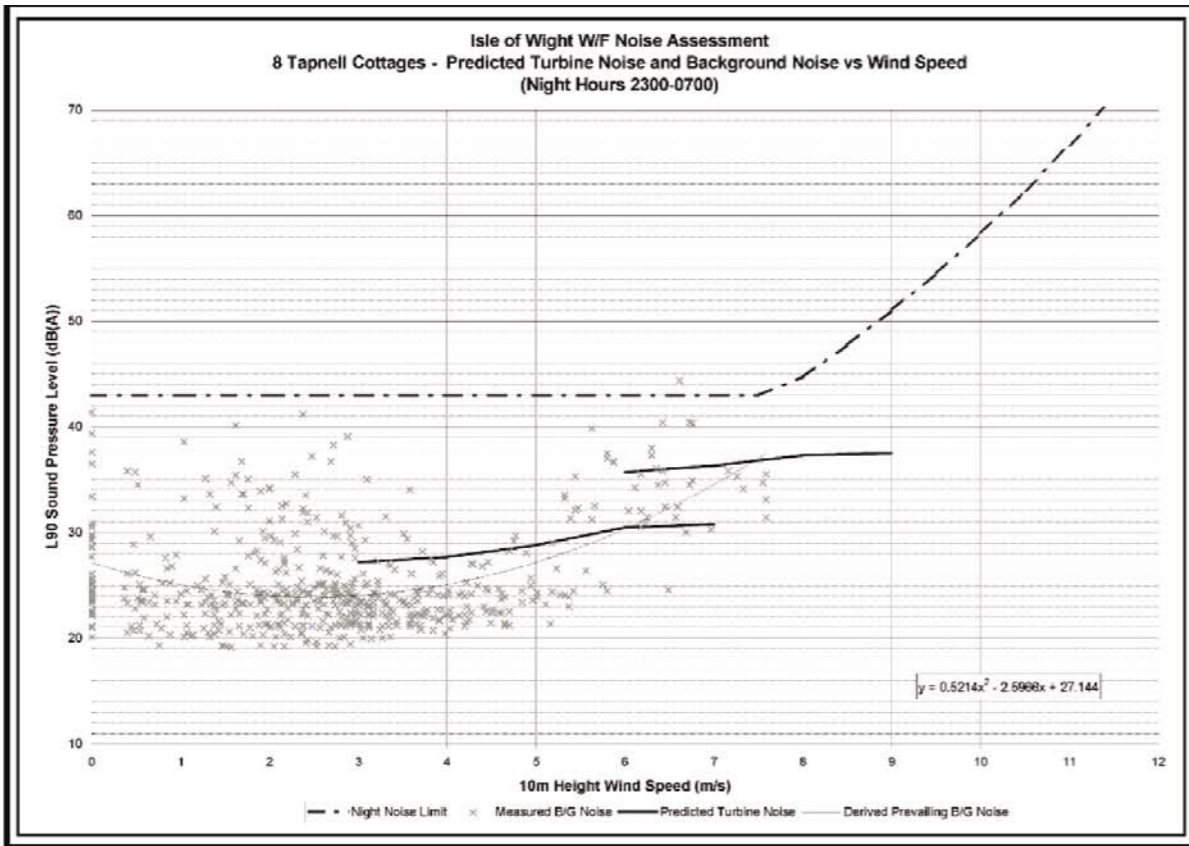


DODPITS HOUSE



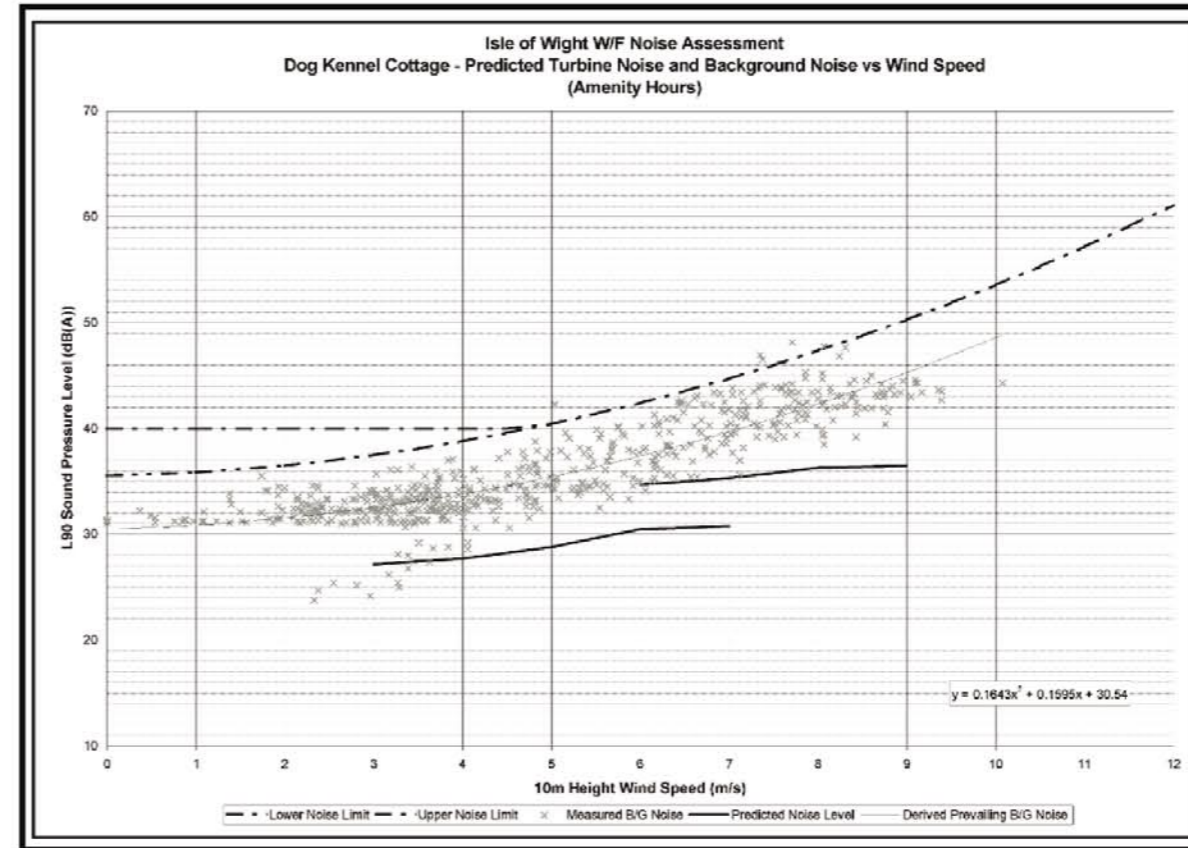
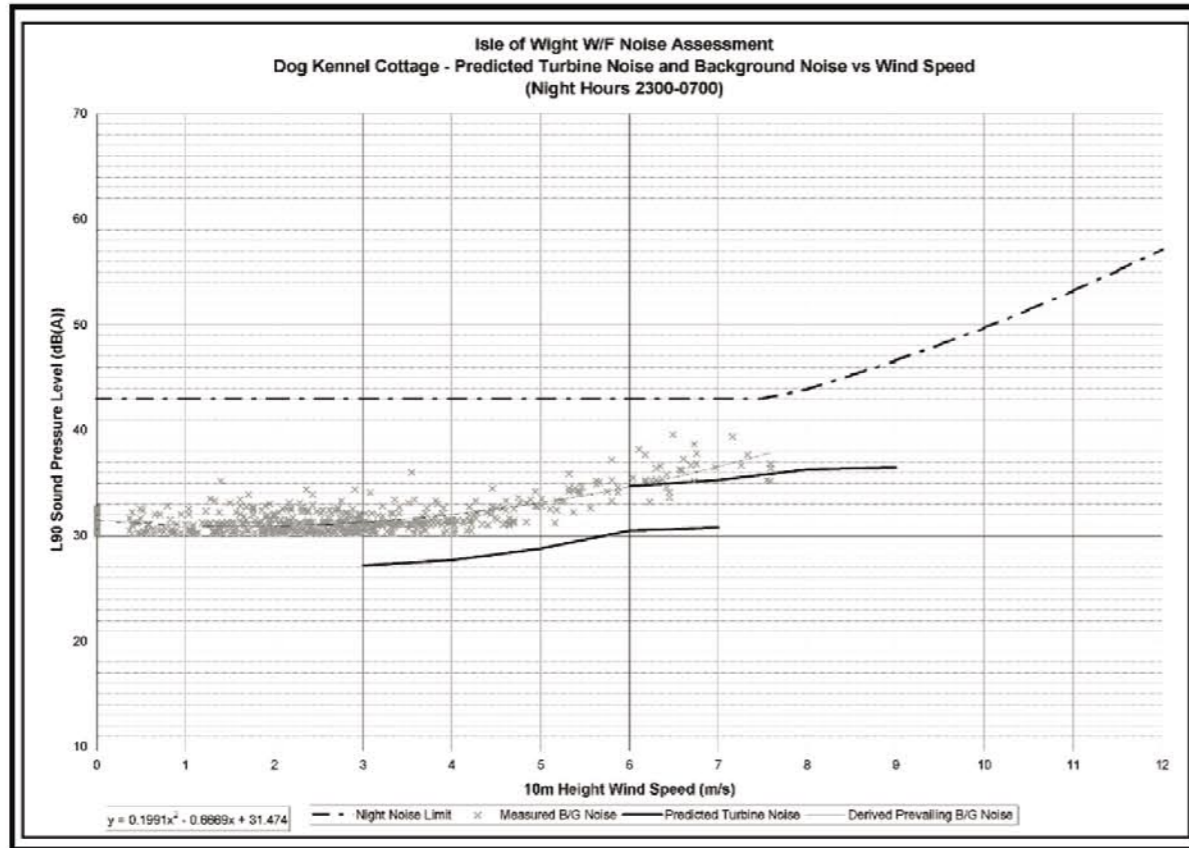


CHURCHILLS FARM HOUSE

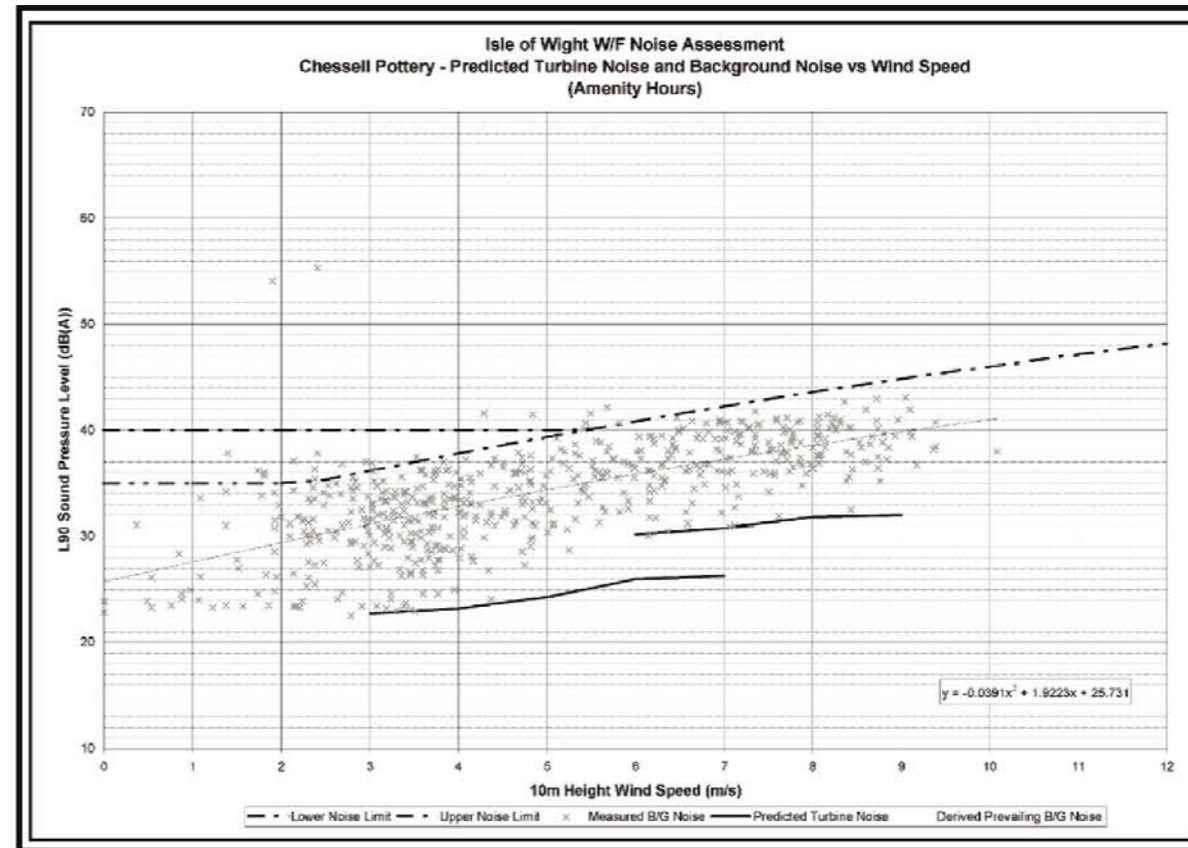
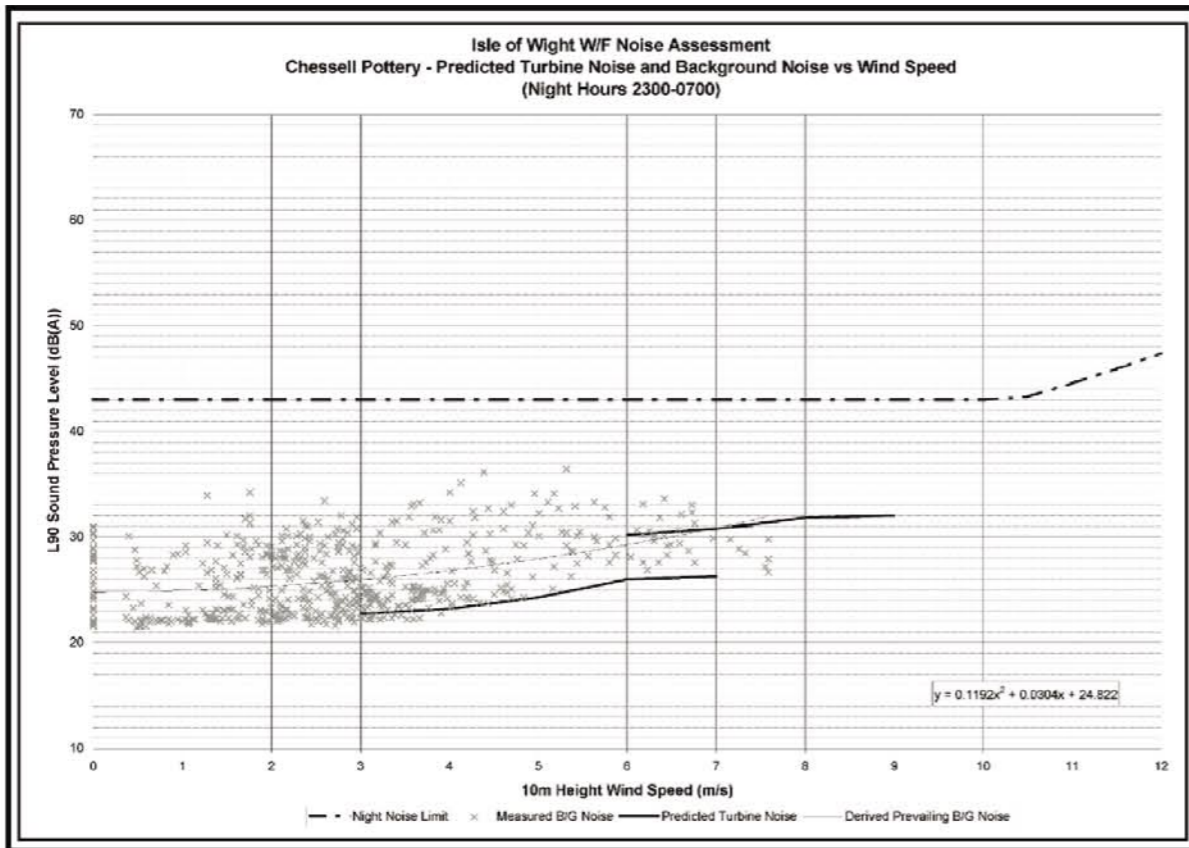


TAPNELL COTTAGES



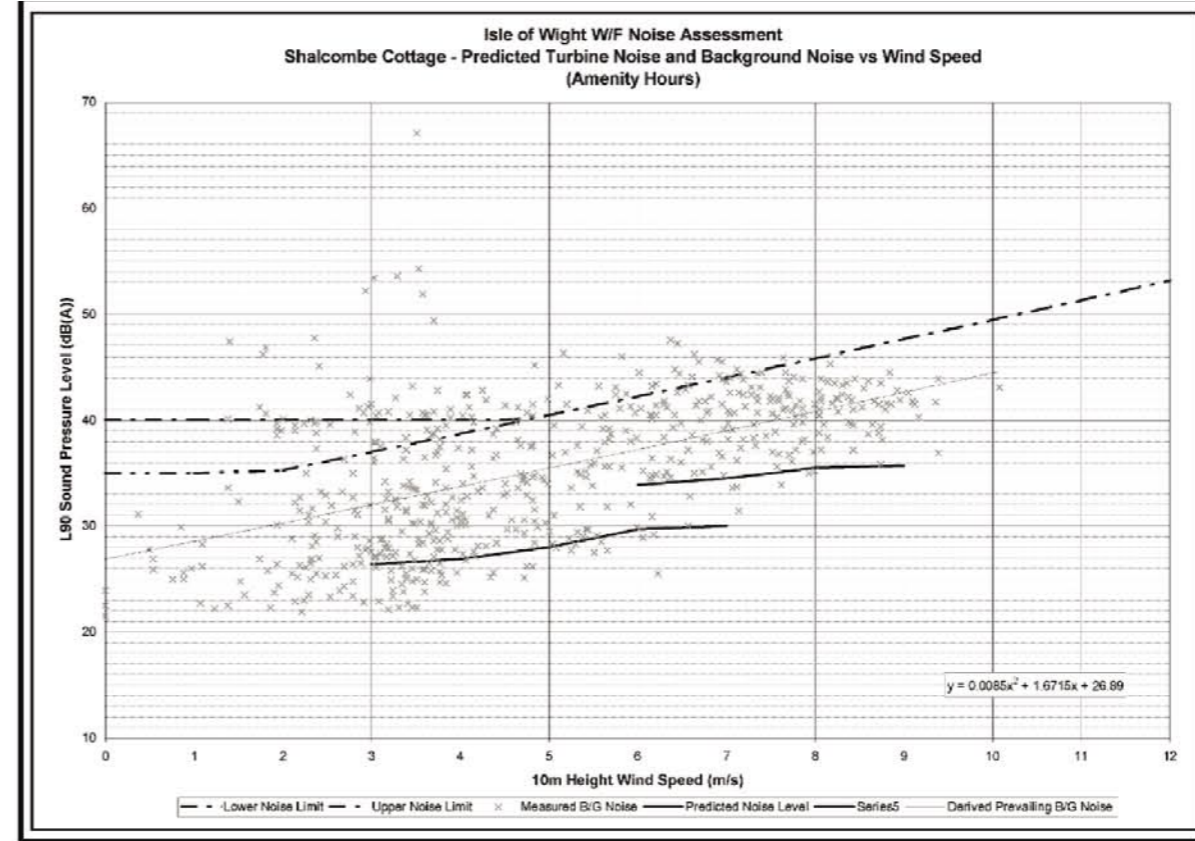
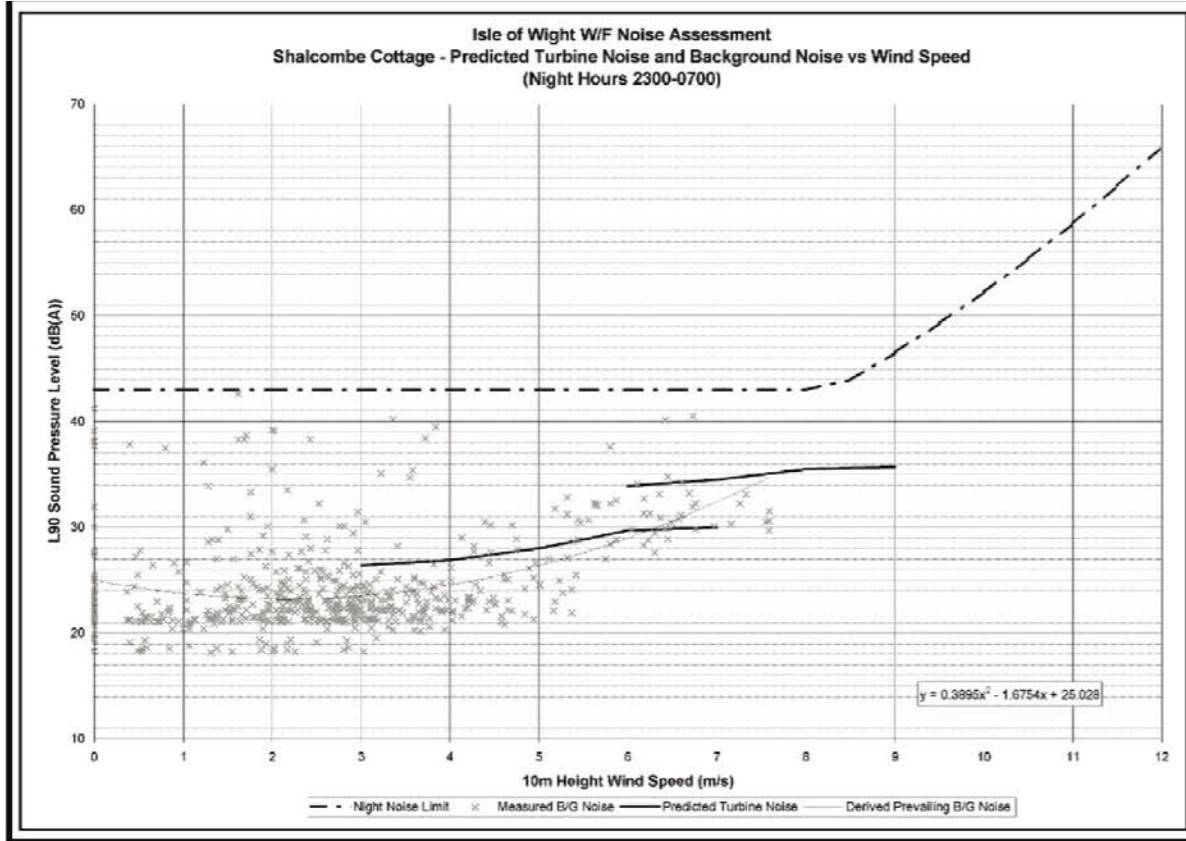


DOG KENNEL COTTAGE

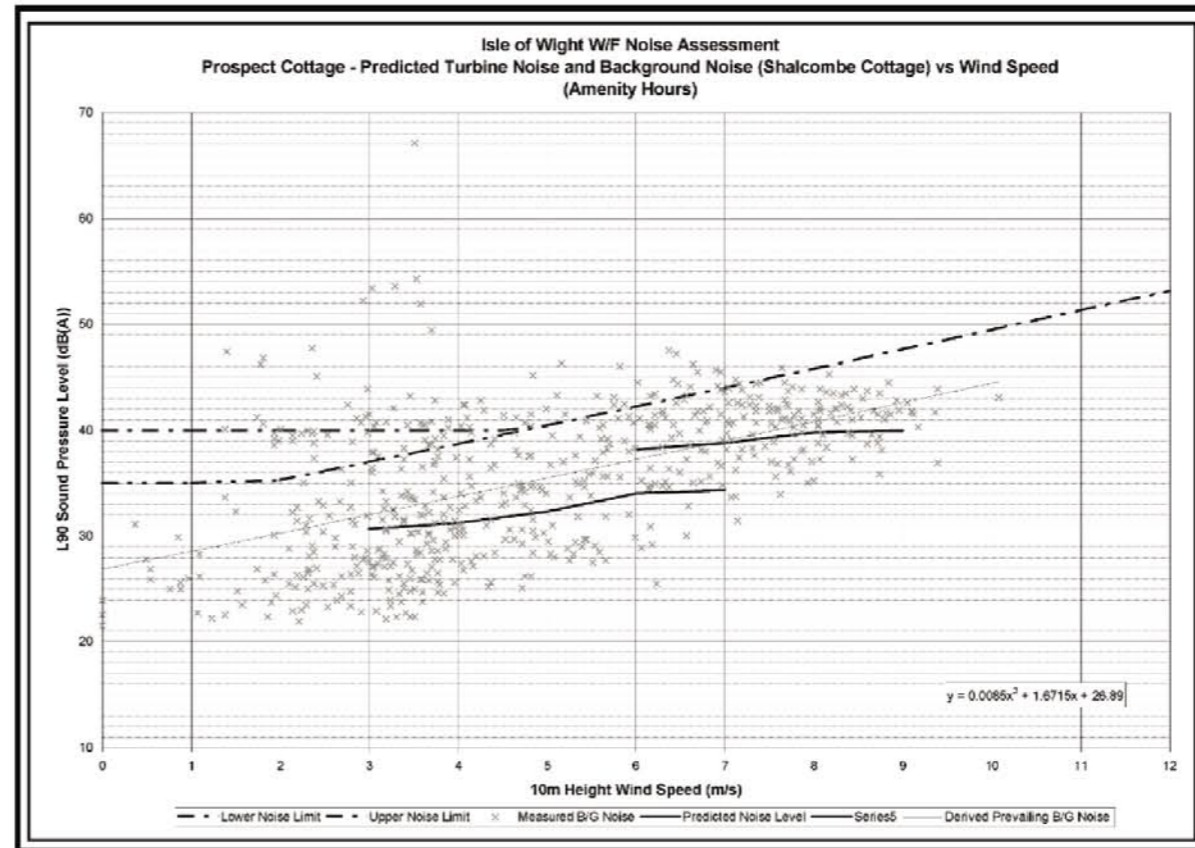
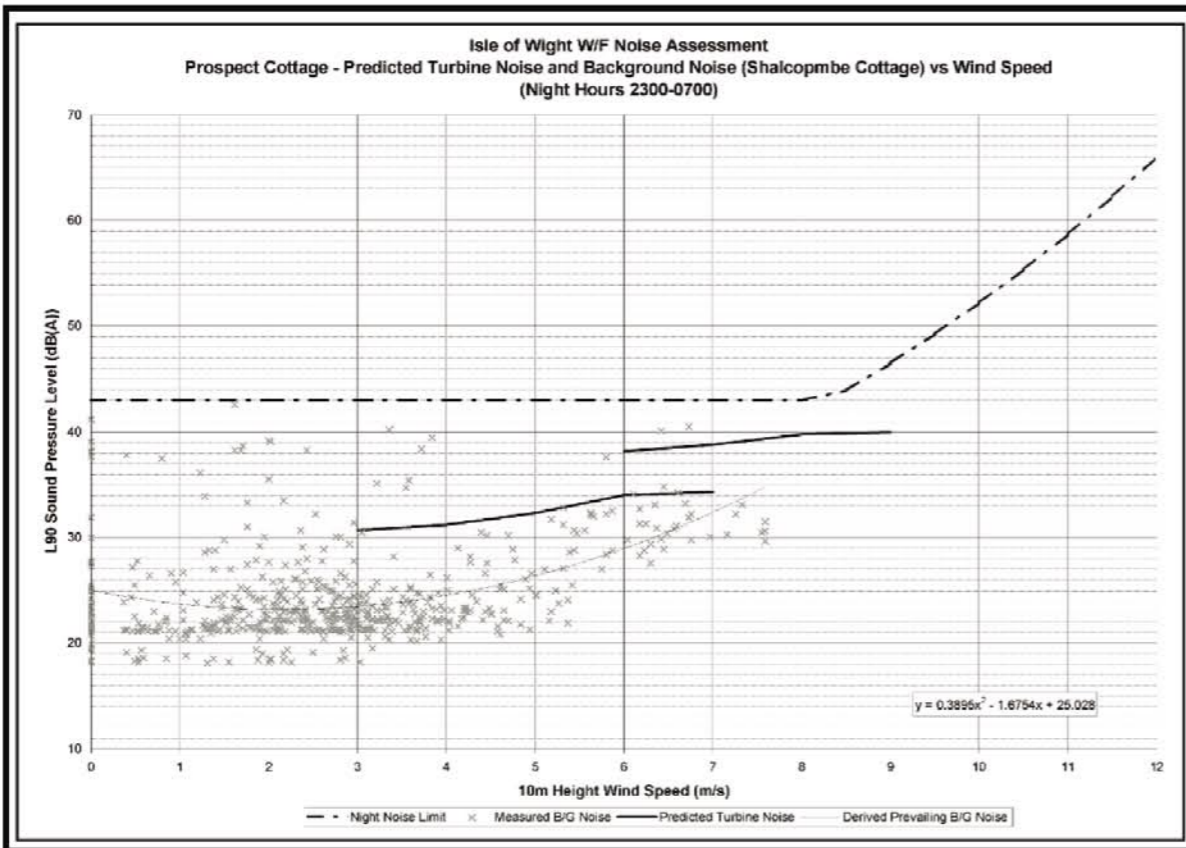


CHESEL POTTERY





SHALCOMBE COTTAGE



PROSPECT COTTAGE

