



























































# LIST OF EMERGENCY EQUIPMENT

 = Emergency Telephones     = Lifebelts     = Sand Shovels

REF	LOCATION	TYPE	EQUIPMENT/SITE
1	Gurnard-West of Slipway		30" Glasdon on post
2	Gurnard-West end of beach huts		30" Glasdon on post
3	Gurnard-70m East of slipway		30" Glasdon on post
4	Princes Esplanade-o/s No. 18		24" Glasdon on post
5	Princes Esplanade-o/s No. 25		24" Glasdon on post
6	Princes Esplanade-100m of Emergency Telephone		24" Glasdon on post
7	Gurnard- Princes Esplanade		Between Egypt point and Gurnard Green
8	Princes Esplanade-50m East of Emergency Telephone		24" Glasdon on post
9	Princes Esplanade-o/s Orchard Lodge		24" Glasdon on post
10	Princes Esplanade-o/s Hawkins Development		24" Glasdon on post
11	Princes Esplanade-Briary Court		24" Glasdon on post
12	Cowes-o/s Hardwicke		24" Glasdon on post
13	Cowes-Princes Green o/s No. 35 Bells		30" Glasdon on post
14	Cowes-Princess Green adj. Grantham Court		30" Glasdon on post
15	Cowes-Parade opp. Osborne court		30" Glasdon on post
16	Cowes-Parade opp. The Globe		30" Glasdon on post
17	Cowes-Chain Ferry –on railings		24" Glasdon on post
21	East Cowes		Bottom of Cambridge Road
22	East Cowes-50m north tennis court		30" Glasdon on post
23	East Cowes-adj. Playground		30" Glasdon on post
24	East Cowes-500m north of Playground		30" Glasdon on post
25	Ryde-Western Gardens end of seawall		30" Glasdon on post
26	Ryde-Western beach steps		30" Glasdon on post
27	Ryde-Western beach by W/C		30" Glasdon on post
28	Ryde-Quay Road CP		2 x 30" Glasdon on post
29	Ryde Quay Road CP by slipway		30" Glasdon on post
30	Ryde-Harbour Arm		4 x 30" Glasdon on post
31	Ryde-Cornwall slipway		30" Glasdon on post
32	Ryde-Canoe Lake		30" Glasdon on Boat Shed wall
33	Ryde-Inshore Rescue		30" Glasdon on post
34	Ryde		Inshore Rescue wall
35	Ryde-Appley Tower		30" Glasdon on wall
36	Ryde-Appley Park West end		30" Glasdon post mounted
37	Ryde-Puckpool o/s Jills pantry		30" Glasdon post mounted
38	Springvale-Opp Battery Hotel		30" Glasdon on post
39	Springvale-o/s Maritime House		30" Glasdon on post

40	Springvale-Bottom of Oakhill Road	Ⓞ	30" Glasdon on post
41	Seaview	☎	Esplanade bottom of High Street
42	Seaview-Toll Road	Ⓞ	30" Glasdon on rear of Emergency Phone
43	Seaview-Seaview Village	Ⓞ	30" Glasdon on rear of Emergency phone
44	Seagrove Bay	Ⓞ	30" Glasdon on wall
45	Seagrove Bay	☎	Toilet block (top of slipway)
46	St Helens-Duver by slipway	Ⓞ	30" Glasdon on post
47	St Helens-Duver by beach huts	Ⓞ	30" Glasdon on post
48	St Helens-o/s Cafe	Ⓞ	30" Glasdon on railings
49	Bembridge	☎	RNLI Building, Lane End
50	Bembridge-Point Harbour entrance	Ⓞ	30" Lifebelt on post
51	Bembridge-Point Beach	Ⓞ	30" Lifebelt on post
52	Bembridge-Point Silver Sands Cafe	Ⓞ	30" Lifebelt on rear café wall
53	Bembridge-Lane End by RNLI	Ⓞ	30" Lifebelt on post
54	Bembridge-Whitecliff Bay	Ⓞ	30" Lifebelt on post
55	Bembridge	☎	Whitecliff Bay, adj. To cafe
56	Forelands Revetment-Opp. Private steps	Ⓞ	24" Lifebelt on railings
57	Forelands Revetment-End of Car Park	Ⓞ	24" Lifebelt on railings
58	Yaverland-Sailing Club	☎	Entrance to the club grounds on the fence
59	Yaverland-Car Park	Ⓞ	30" Lifebelt on railing
60	Yaverland-Seawall/Culver Parage opp. Grand Hotel	Ⓞ	30" Lifebelt on posts
61	Yaverland-Opp. Browns	Ⓞ	30" Lifebelt on posts
62	Yaverland-Opp. Sandham Grounds	Ⓞ	30" Lifebelt on posts
63	Sandown-Hurnhill Growne	Ⓞ	30" Lifebelt on posts
64	Sandown-Opp. Salad Bowl	Ⓞ	30" Lifebelt on railings
65	Sandown-Memorial slip	Ⓞ	30" Lifebelt on railings
66	Sandown-Opp. Trouville Hotel	Ⓞ	30" Lifebelt on railings
67	Sandown-Opp. Blue Lagoon Cafe	Ⓞ	24" Lifebelt on railings
68	Sandown-Devonia	Ⓞ	24" Lifebelt on railings
69	Lake Revetment-Inshore Rescue	Ⓞ	30" Lifebelt
70	Lake Revetment-Strollers Huts	Ⓞ	30" Lifebelt on railings
71	Lake Revetment-toilet block Lake Slipway	Ⓞ	30" Lifebelt
72	Lake Revetment-North of Dunroamin	Ⓞ	30" Lifebelt on post
73	Lake Revetment-Dunroamin boat part by telephone	Ⓞ	30" Lifebelt on post
74	Lake	☎	Dunroamin Boat Park Sandown/Shanklin revetment
75	Lake Revetment-Whitewater Cafe	Ⓞ	30" Lifebelt on post
76	Lake Revetment-Littlestairs steps	Ⓞ	30" Lifebelt on railings
77	Lake Revetment-Littlestairs South of Littlestairs steps	Ⓞ	30" Lifebelt on post
78	Shanklin-Groyne North Small Hope Beach	Ⓞ	30" Lifebelt on railings
79	Shanklin-bottom Hope Hill	Ⓞ	24" Lifebelt on holding tank railings

80	Shanklin-Hope Hill groyne	Ⓞ	30" Lifebelt adj. To Lifeguard Hut
81	Shanklin-Rowing Club Wall	Ⓞ	30" Lifebelt
82	Shanklin-Appley Beach o/s Fishermans Cottage	Ⓞ	24" Lifebelt on posts
83	Bonchurch-Bay House	Ⓞ	30" Lifebelt on wall
84	Bonchurch-Pottery	Ⓞ	30" Lifebelt railings
85	Bonchurch-to Wheelers Bay seawall	Ⓞ	24" Lifebelt on post
86	Bonchurch-Sea wall	☎	Half way between Bonchuch & Ventnor sea wall
87	Bonchurch-Sea wall by groyne	Ⓞ	24" Lifebelt on post
88	Bonchurch-Sea wall by steps	Ⓞ	24" Lifebelt on post
89	Bonchurch-Sea wall by emergency phone	Ⓞ	24" Lifebelt on post
90	Bonchurch-Sea wall Bonchurch side of plaque	Ⓞ	24" Lifebelt on post
91	Bonchurch-Sea wall Ventnor side of plaque	Ⓞ	24" Lifebelt on post
92	Bonchurch-Wheelers Bay Boat Park	Ⓞ	24" Lifebelt on post
93	Bonchurch-Wheelers Bay Toilet Block	Ⓞ	30" Lifebelt on post
94	Bonchurch-Wheelers Bay Chalets	Ⓞ	24" Lifebelt on post
95	Bonchurch-Collins Groyne	Ⓞ	24" Lifebelt on railing
96	Ventnor-Esplanade	Ⓞ	24" Lifebelt on wall
97	Ventnor-Pier	Ⓞ	30" Glasdon lifebelt
98	Ventnor-Pier Apron	☎	Lions rock-new bandstand
99	Ventnor-Opp. Golden Sands Cafe	Ⓞ	30" Lifebelt on post
100	Castle Cove-New Revetment	Ⓞ	2 x 30" Glasdon on posts
101	Niton-Castle Haven	Ⓞ	2 x 30" Lifebelts on board
102	Chale	☎	Whale Chine car park Military Road.
103	Atherfield-Shepherds Chine	Ⓞ	30" Lifebelt
104	Atherfield-Shepherds Chine	☎	Through holiday camp onto bay
105	Brook-Chine	Ⓞ	30" Lifebelt end of Chine
106	Brook-chine	☎	On car park off Military Road
107	Brighstone	☎	Grange Chine (by holiday park caravans)
108	Hannover-Hannover Point	Ⓞ	30" Lifebelt at bottom of steps
109	Hannover	☎	Hannover Point(on toilet block in car park)
110	Compton Grange	Ⓞ	30" Lifebelt on board
111	Freshwater-East end steps of the bay	Ⓞ	24" Lifebelt on post
112	Freshwater	☎	Inshore Rescue Wall
113	Freshwater-Rear of shelter	Ⓞ	24" Lifebelt on board
114	Freshwater-Rear of Albion Hotel	Ⓞ	24" Lifebelt on wall
115	Freshwater-Opp. Albion Hotel	Ⓞ	24" Lifebelt on post
116	Alum Bay Chine	Ⓞ	24" Lifebelt
117	Alum Bay Chine	☎	On steps leading to Chine
118	Alum Bay Chine	↓	2 x Sand Shovels
118	Totland-Seawall Old Lifeboat House	Ⓞ	24" Lifebelt on wall
119	Totland-Seawall o/s Waterfront Cafe	Ⓞ	30" Glasdon lifebelt on railing

120	Totland		Toilet block - on esplanade
121	Totland-Pier		24" Lifebelt on post
122	Totland-400m North of Pier		24" Lifebelt on post
123	Colwell Bay-Warden Point		30" Glasdon Lifebelt on post
124	Colwell Bay-End of Chine Road		24" Lifebelt on post
125	Brambles Chine-By Emergency Telephone		24" Lifebelt
126	Brambles Chine)		Top of slipway to Brambles Chine, private access only
127	Fort Victoria-Victoria Road		24" Lifebelt on post
128	Fort Victoria		On far end of fortress wall
129	Norton-Sea Wall 200m east of Pier		24" Lifebelt of post
130	Norton-Sea Wall o/s Norton Grange		24" Lifebelt on post
131	Norton-Sea Wall o/s Norton Grange		24" Lifebelt of post
132	Norton-Seal Wall 100m East of Norton Grange		24" Lifebelt on post
133	Yarmouth-Swing Bridge		3 x 24" Lifebelt on railings
134	Yarmouth-Common Town End		24" Lifebelt on post
135	Yarmouth-Common Centre		24"Glasdon on post
136	Yarmouth-common Bouldnor end		24" Lifebelt on post
137	Shalfleet-The Quay		30" Lifebelt on post-National Trust
138	Newtown-The Quay		24" Lifebelt on shed-National Trus