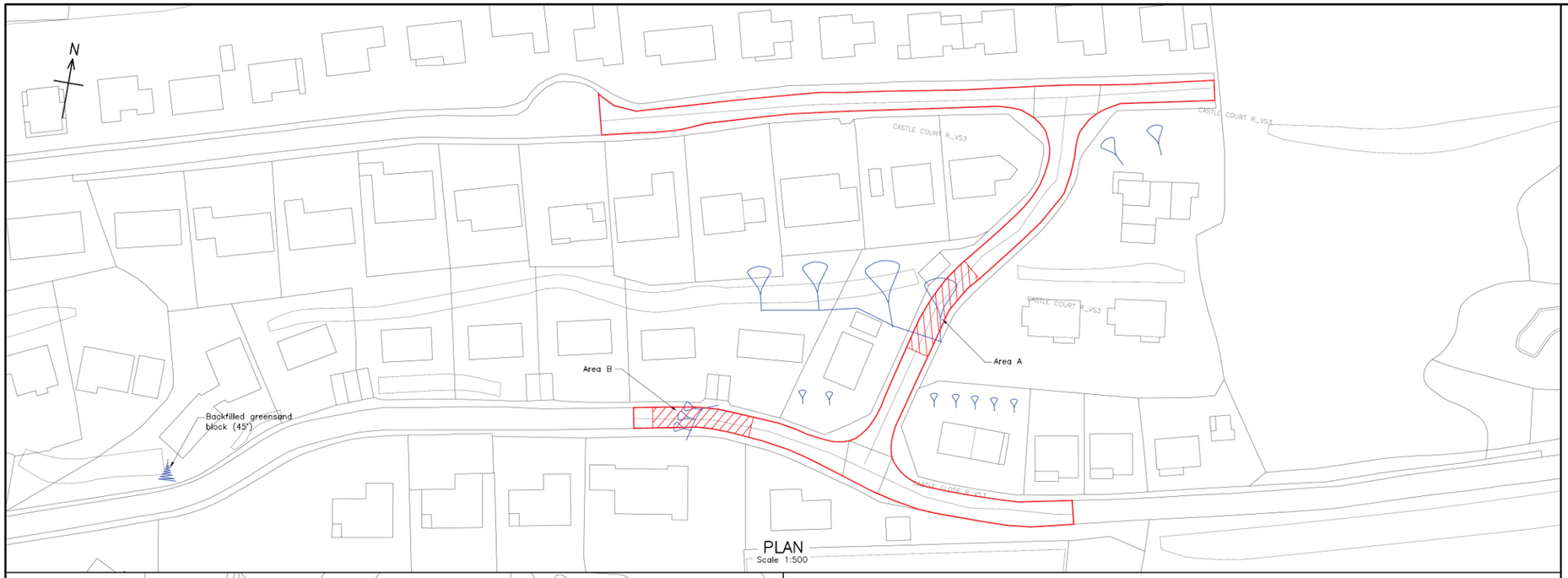

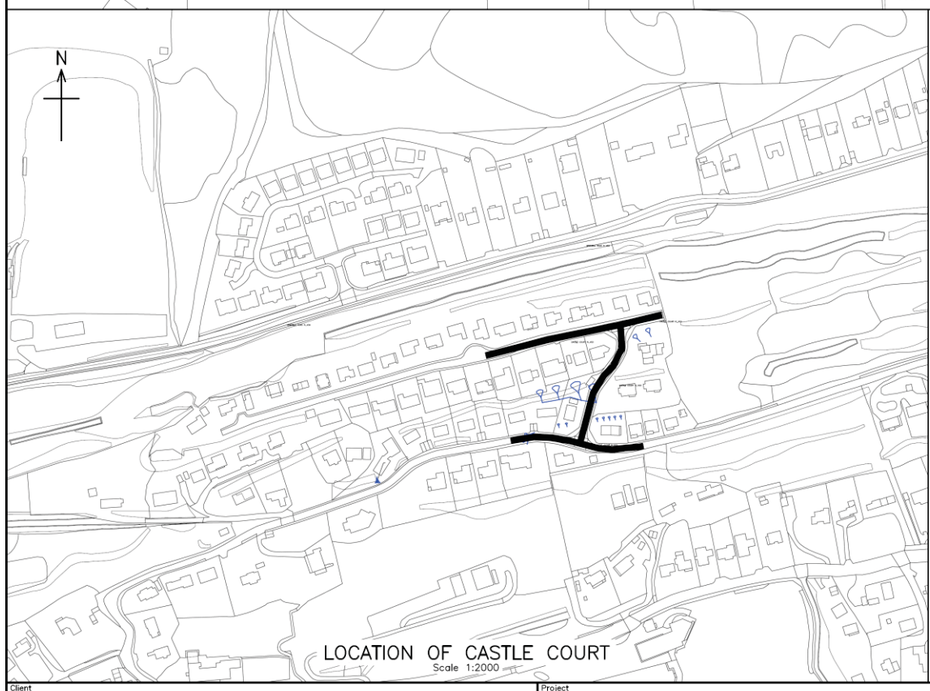

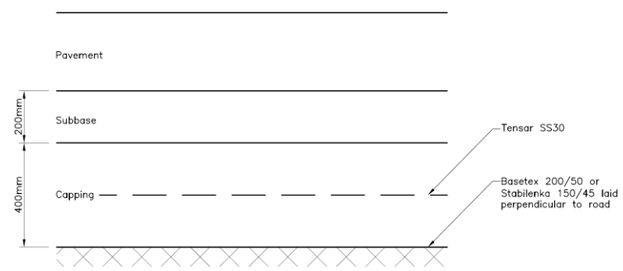

TYPICAL ROAD CONSTRUCTION
DETAIL REINFORCED FOUNDATION
Scale 1:10

NOTES

Rev.	Drawn	Chkd.	Append.	Date	Description
B	SLS	MRC	SLW	15.03.12	CFT ISSUE
A	SLS	ANR	MRC	13.04.11	REPORT ISSUE
-	BB	ANR	MRC	23.03.11	PRELIMINARY

Client: VINCI RINGWAY

Project: ISLE OF WIGHT COUNCIL
HIGHWAYS PFI
GEOLOGICAL RISK MAPPING

RAMBOLL
tel 023 8081 7500 fax 023 8081 7600 southampton@ramboll.co.uk
www.ramboll.co.uk

Drawing Title: CASTLE COURT
GENERAL ARRANGEMENT

Scale (at A1): AS SHOWN
Date: MAR.11
Drawn: BB
Drg. no.: FIGURE 17863/GT/6/001
Rev.: B

PLAN OF WHITWELL ROAD
Scale 1:500

AERIAL IMAGE OF WHITWELL ROAD

LOCATION OF WHITWELL ROAD
Scale 1:2000

NOTES

Rev.	Drawn	Chkd.	Approvd.	Date	Description
B	SLS	MRC	SLW	15.03.12	CFT ISSUE
A	SLS	ANR	MRC	13.04.11	REPORT ISSUE
-	BB	ANR	MRC	28.03.11	PRELIMINARY

Client: VINCI RINGWAY

Project: ISLE OF WIGHT COUNCIL
HIGHWAYS PFI
GEOLOGICAL RISK MAPPING

RAMBOLL
tel 023 8081 7500 fax 023 8081 7600 southampton@ramboll.co.uk
www.ramboll.co.uk

Drawing Title: SITE NUMBER 7
WHITWELL ROAD
SHEET 1 OF 2

Scale (at A1): AS SHOWN
Date: MAR.11
Drawn: BB
Drg. no.: FIGURE 17863/GT/7/001
Rev.: B

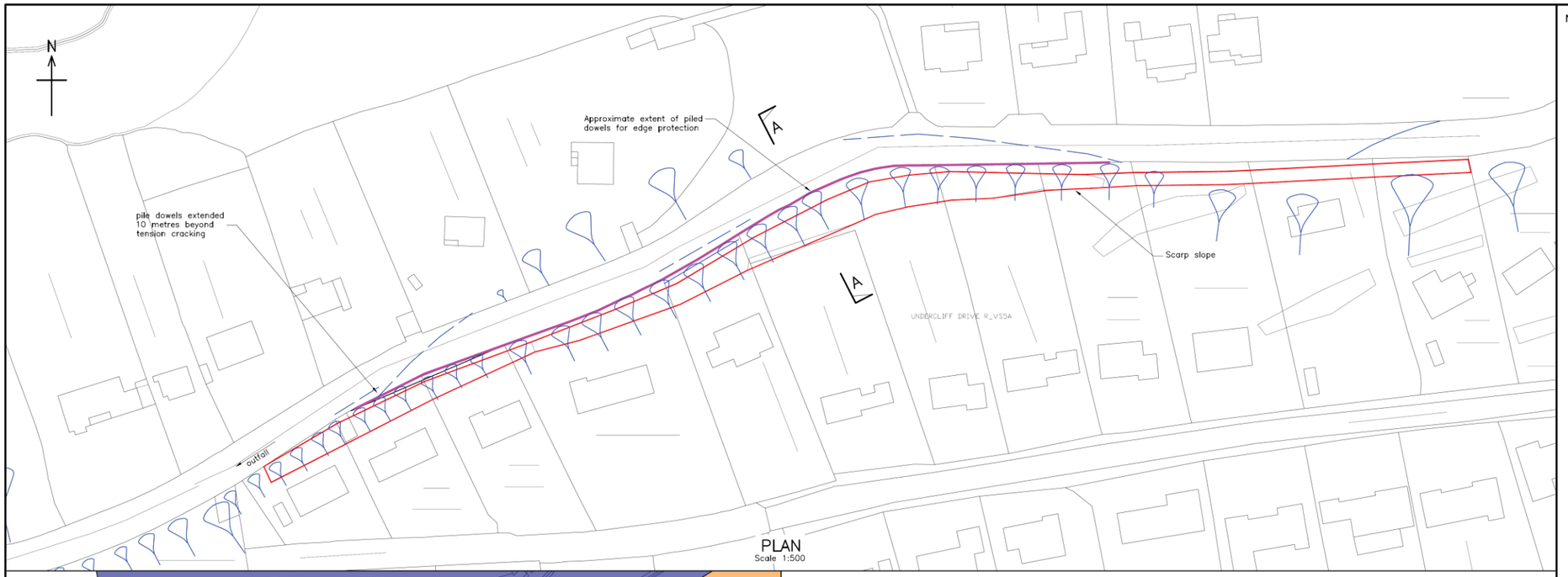

PLAN
Scale 1:500

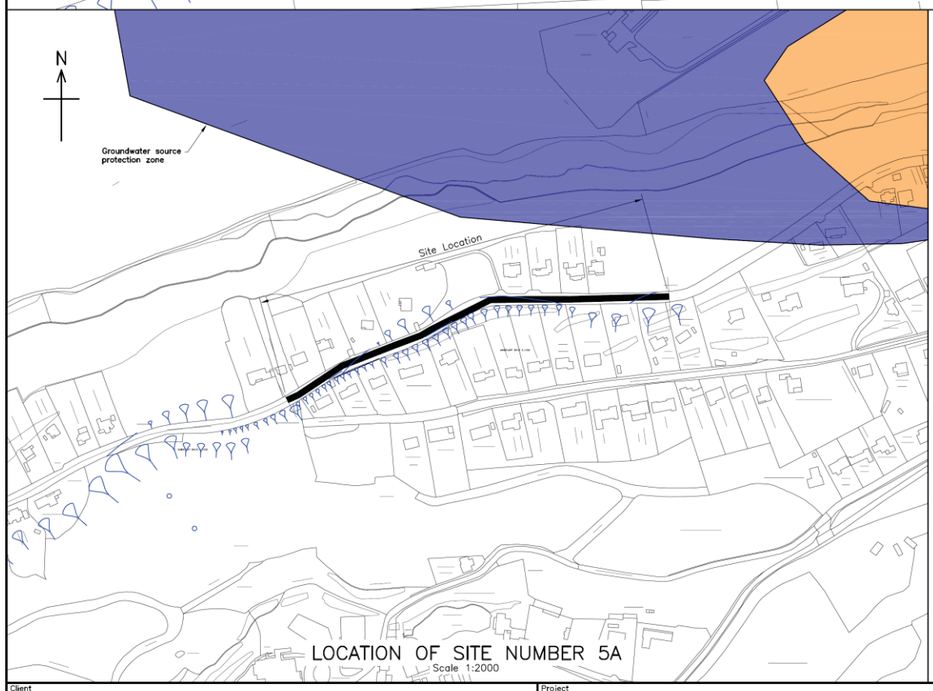

LOCATION OF SITE NUMBER 5A
Scale 1:2000

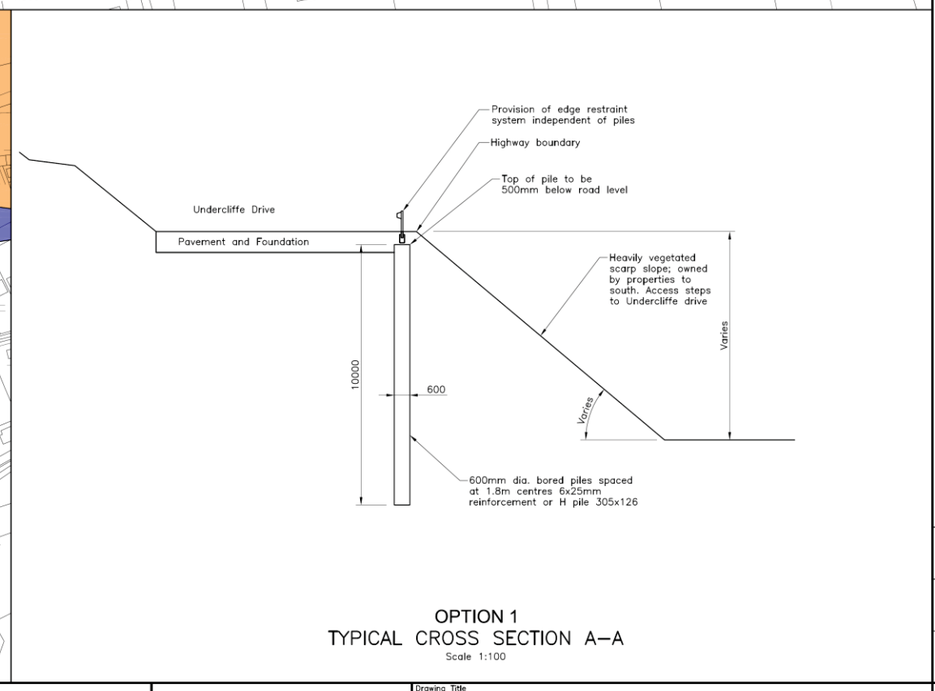

OPTION 1
TYPICAL CROSS SECTION A–A
Scale 1:100

NOTES

Rev.	Drawn	Chkd.	Apprvd.	Date	Description
B	SLS	ANR	MRC	16.03.12	CFT ISSUE
A	SLS	ANR	MRC	13.04.11	REPORT ISSUE
-	BB	ANR	MRC	23.03.11	PRELIMINARY

Client: VINCI RINGWAY

Project: ISLE OF WIGHT COUNCIL HIGHWAYS PFI GEOLOGICAL RISK MAPPING

RAMBOLL
tel 023 8081 7500 fax 023 8081 7600 southampton@ramboll.co.uk
www.ramboll.co.uk

Drawing Title: NUMBER 8A VENTNOR SITE 5 AREA A ABOVE HUNTS ROAD

Scale (at A1): AS SHOWN
Date: MAR.11
Drawn: BB
Drg. no.: FIGURE 17863/GT/8A/001
Rev.: B

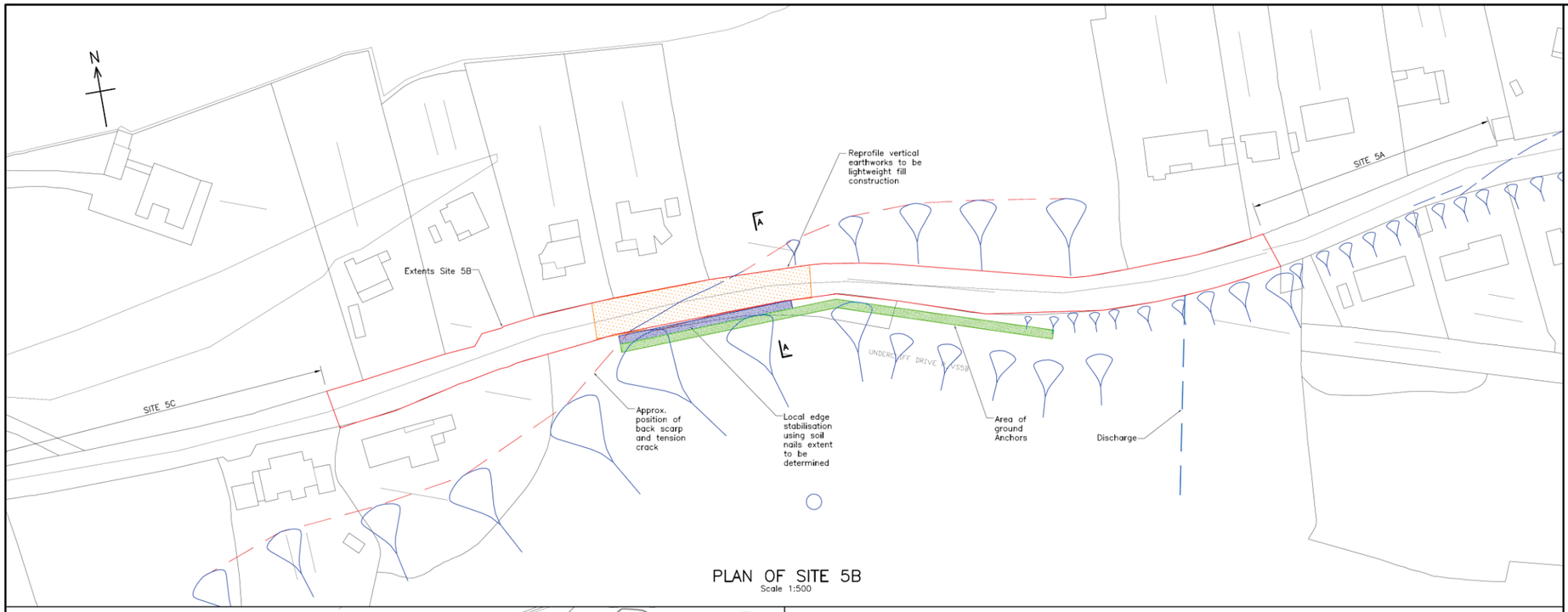

PLAN OF SITE 5B
Scale 1:500

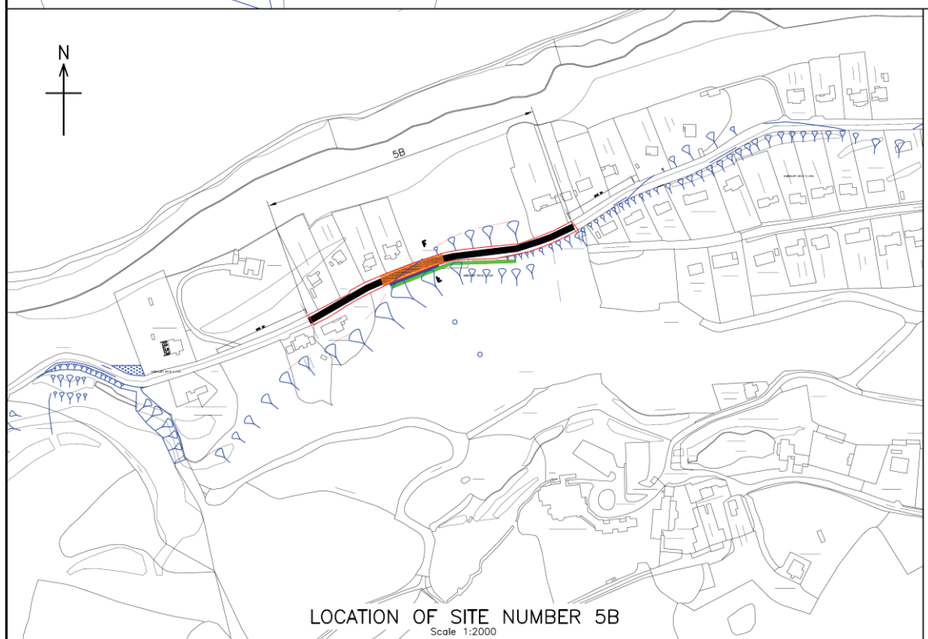

LOCATION OF SITE NUMBER 5B
Scale 1:2000

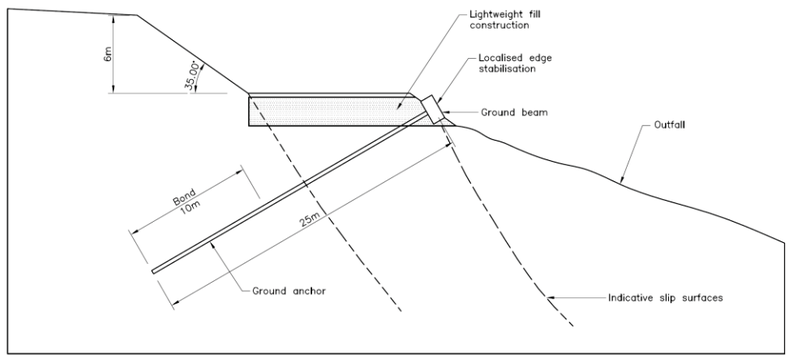

TYPICAL CROSS SECTION A–A
Scale 1:200

NOTES

1. Ground anchors to be Dywidag Type 6 strand anchor with 8No strands. Anchor spacing to be 2 metres.

Rev.	Drawn	Chkd.	Apprvd	Date	Description
B	SLS	MRC	SLW	16.03.12	CFT ISSUE
A	SLS	ANR	MRC	13.04.11	REPORT ISSUE
-	BB	ANR	MRC	23.03.11	PRELIMINARY

Client: VINCI RINGWAY

Project: ISLE OF WIGHT COUNCIL HIGHWAYS PFI GEOLOGICAL RISK MAPPING

RAMBOLL
tel 023 8081 7500 fax 023 8081 7600 southampton@ramboll.co.uk
www.ramboll.co.uk

Drawing Title: NUMBER 8B VENTNOR SITE 5 AREA B WOODLANDS

Scale (at A1)	Date	Drawn
AS SHOWN	MAR.11	BB

Drg. no. FIGURE 17863/GT/8B/001 Rev. B