








































LIST OF EMERGENCY EQUIPMENT

 = Emergency Telephones  = Lifebelts  = Sand Shovels

REF	LOCATION	TYPE	EQUIPMENT/SITE
1	Gurnard-West of Slipway		30'' Glasdon on post
2	Gurnard-West end of beach huts		30'' Glasdon on post
3	Gurnard-70m East of slipway		30'' Glasdon on post
4	Princes Esplanade-o/s No. 18		24'' Glasdon on post
5	Princes Esplanade-o/s No. 25		24'' Glasdon on post
6	Princes Esplanade-100m West of Emergency Telephone		24'' Glasdon on post
7	Princes Esplanade - Gurnard		Between Egypt point and Gurnard Green
8	Princes Esplanade-50m East of Emergency Telephone		24'' Glasdon on post
9	Princes Esplanade-o/s Orchard Lodge		24'' Glasdon on post
10	Princes Esplanade-o/s Hawkins Development		24'' Glasdon on post
11	Princes Esplanade-Briary Court		24'' Glasdon on post
12	Cowes-o/s Hardwicke		24'' Glasdon on post
13	Cowes-Princes Green o/s No. 35 Bells		30'' Glasdon on post
14	Cowes-Princess Green adj. Grantham Court		30'' Glasdon on post
15	Cowes-Parade opp. Osborne court		30'' Glasdon on post
16	Cowes-Parade opp. The Globe		30'' Glasdon on post
17	Cowes-Chain Ferry –on railings		24'' Glasdon on post
18	East Cowes-Chain Ferry-on railings		24'' Glasdon on post
19	East Cowes-Esplanade adj. Albany Rd W/C's		30'' Lifebelt on post
20	East Cowes-end of Cambridge Rd		30'' Glasdon on post
21	East Cowes		Bottom of Cambridge Road
22	East Cowes-50m north tennis court		30'' Glasdon on post
23	East Cowes-adj. Playground		30'' Glasdon on post
24	East Cowes-500m north of Playground		30'' Glasdon on post
25	Ryde-Western Gardens end of seawall		30'' Glasdon on post
26	Ryde-Western beach steps		30'' Glasdon on post
27	Ryde-Quay Road CP		30'' Glasdon on post
28	Ryde-Quay Road CP		30'' Glasdon on post
29	Ryde Quay Road CP Harbour slipway		30'' Glasdon on post
30	Ryde-Harbour Arm		30'' Glasdon on post
31	Ryde-Harbour Arm		30'' Glasdon on post
32	Ryde-Harbour Arm		30'' Glasdon on post
33	Ryde-Harbour Arm		30'' Glasdon on post
34	Ryde-Esplanade Adj to Harbour Office		30'' Glasdon on post on steps
35	Ryde-Cornwall slipway		30'' Glasdon on post
36	Ryde-North Walk adj to 1 st Shelter		30'' Glasdon on railings

37	Ryde-North Walk opp Wimpy Kiosk	Ⓞ	30" Glasdon on Post
38	Ryde-Canoe Lake	Ⓞ	30" Glasdon on Boat Shed wall
39	Ryde Canoe Lake-Step adj. to paddling pool	Ⓞ	30" Glasdon on post
40	Ryde-North Walk Adj to 2 nd Shelter	Ⓞ	30" Glasdon on railings
41	Ryde-Inshore Rescue	Ⓞ	30" Glasdon on post
42	Ryde	☎	Inshore Rescue wall
43	Ryde-Appley Tower	Ⓞ	30" Glasdon on Post
44	Ryde-Appley Park Adj to W/C	Ⓞ	30" Glasdon post mounted
45	Ryde-Puckpool o/s Dell Cafe	Ⓞ	30" Glasdon post mounted
46	Springvale-Opp Boat House PH	Ⓞ	30" Glasdon on post
47	Springvale-o/s Pepita House	Ⓞ	30" Glasdon on post
48	Springvale-Bottom of Oakhill Road	Ⓞ	30" Glasdon on post
49	Seaview-Toll Road	Ⓞ	30" Glasdon on new wall
50	Seaview-Esplanade (bottom of High St)	☎	On rear of Lifebelt
51	Seaview-Esplanade (bottom of High St)	Ⓞ	30" Glasdon on rear of Emergency phone
52	Seaview – Pier Road	Ⓞ	30" Glasdon on post adj to slipway
53	Seagrove Bay- Western end of beach	Ⓞ	30" Glasdon on post
54	Seagrove Bay	☎/Ⓞ	Toilet block (top of slipway)
55	Seagrove Bay- Eastern end of beach	Ⓞ	30" Glasdon on post
56	St Helens-Duver by slipway	Ⓞ	30" Glasdon on post
57	St Helens-Duver o/s Café	Ⓞ	30" Glasdon on railings
58	St Helens-Duver by beach huts	Ⓞ	30" Glasdon on post
59	Bembridge-Point Harbour entrance	Ⓞ	30" Lifebelt on post
60	Bembridge-Point Beach	Ⓞ	30" Lifebelt on post
61	Bembridge-Point Beach Road	Ⓞ	30" Lifebelt on rear café wall
62	Bembridge	☎	RNLI Building, Lane End
63	Bembridge-Lane End by RNLI	Ⓞ	30" Lifebelt on post
64	Forelands Revetment-Opp. Private steps	Ⓞ	24" Lifebelt on railings
65	Bembridge on steps adj to Carb & Lobster	Ⓞ	24" Lifebelt on post
66	Forelands Revetment-End of Car Park	Ⓞ	24" Lifebelt on railings
67	Bembridge-Whitecliff Bay	Ⓞ	30" Lifebelt on post
68	Bembridge	☎	Whitecliff Bay, adj. To cafe
69	Yaverland-Sailing Club	☎	Entrance to the club grounds on the fence
70	Yaverland-Car Park	Ⓞ	30" Lifebelt on railing
71	Yaverland-Seawall/Culver Parade opp. Grand Hotel	Ⓞ	30" Lifebelt on posts
72	Yaverland-Opp. Browns	Ⓞ	30" Lifebelt on posts
73	Yaverland-Opp. Sandham Grounds	Ⓞ	30" Lifebelt on posts
74	Sandown-Hurnhill Groyne	Ⓞ	30" Lifebelt on posts & warning board
75	Sandown-Lifeguard Hut	Ⓞ	30" Lifebelt on premises
76	Sandown-Memorial slip	Ⓞ	30" Lifebelt on railings
77	Sandown-Opp. Trouville Hotel	Ⓞ	30" Lifebelt on railings
78	Sandown-Opp. Napoleons Landing	Ⓞ	24" Lifebelt on railings

79	Sandown-Devonia	Ⓞ	24" Lifebelt on railings
80	Lake Revetment-Inshore Rescue	Ⓞ	30" Lifebelt
81	Lake Revetment-Strollers Huts	Ⓞ	30" Lifebelt on railings
82	Lake Revetment-toilet block Lake Slipway	Ⓞ	30" Lifebelt
83	Lake Revetment-North of Dunroamin	Ⓞ	30" Lifebelt on post
84	Lake Revetment-Dunroamin boat part by telephone	Ⓞ	30" Lifebelt on post
85	Lake - Revetment	☎	Dunroamin Boat Park Sandown/Shanklin revetment
86	Lake Revetment-Whitewater Cafe	Ⓞ	30" Lifebelt on post
87	Lake Revetment-Littlestairs steps	Ⓞ	30" Lifebelt on railings
88	Lake Revetment-Littlestairs South of Littlestairs steps	Ⓞ	30" Lifebelt on post
89	Shanklin-North Groyne Small Hope Beach	Ⓞ	30" Lifebelt on railings
90	Shanklin-Hope Hill groyne	Ⓞ	30" Lifebelt adj. To Lifeguard Hut
91	Shanklin-Esp opposite putting green	Ⓞ	30" Lifebelt on post
92	Shanklin-Rowing Club Wall	Ⓞ	30" Lifebelt
93	Shanklin-Esp adj to last shelter & slipway	Ⓞ	30" Lifebelt on post
94	Shanklin-Appley Beach o/s Fishermans Cottage	Ⓞ	24" Lifebelt on posts
95	Bonchurch-Bay House	Ⓞ	30" Lifebelt on wall
96	Bonchurch-Pottery	Ⓞ	30" Lifebelt railings
97	Bonchurch-to Wheelers Bay seawall	Ⓞ	24" Lifebelt on post
98	Bonchurch-Sea wall by steps	Ⓞ	24" Lifebelt on post
99	Bonchurch-Sea wall	☎	Half way between Bonchuch & Ventnor sea wall
100	Bonchurch-Sea wall by groyne	Ⓞ	24" Lifebelt on post
101	Bonchurch-Sea wall by emergency phone	Ⓞ	24" Lifebelt on post
102	Bonchurch-Sea wall Bonchurch side of plaque	Ⓞ	24" Lifebelt on post
103	Bonchurch-Sea wall Ventnor side of plaque	Ⓞ	24" Lifebelt on post
104	Bonchurch-Wheelers Bay Boat Park	Ⓞ	24" Lifebelt on post
105	Bonchurch-Wheelers Bay Toilet Block	Ⓞ	30" Lifebelt on post
106	Bonchurch-Wheelers Bay Chalets	Ⓞ	24" Lifebelt on post
107	Bonchurch-Collins Point Groyne	Ⓞ	24" Lifebelt on railing
108	Ventnor-Western Esplanade	Ⓞ	24" Lifebelt on wall
109	Ventnor-Lions Point	Ⓞ	30" Glasdon lifebelt
110	Ventnor-Adj. to harbour	☎	Lions rock-new bandstand
111	Ventnor-Opp. Golden Sands Cafe	Ⓞ	30" Lifebelt on post
112	Castle Cove-New Revetment	Ⓞ	30" Glasdon on posts
113	Castle Cove-New Revetment	Ⓞ	30" Glasdon on posts
114	Niton-Castle Haven	Ⓞ	30" Lifebelts on board
115	Niton-Castle Haven	Ⓞ	30" Lifebelts on board
116	Chale	☎	Whale Chine car park Military Road.

117	Atherfield-Shepherds Chine	⊙	30" Lifebelt
118	Atherfield-Shepherds Chine	☎	Through holiday camp onto bay
119	Brook-Chine	⊙	30" Lifebelt end of Chine
120	Brook-chine	☎	On car park off Military Road
121	Brighstone	☎	Grange Chine (by holiday park caravans)
122	Hannover-Hannover Point	⊙	30" Lifebelt at bottom of steps
123	Hannover	☎	Hannover Point(on toilet block in car park)
124	Compton Grange	⊙	30" Lifebelt on board
125	Freshwater-East end of the bay steps	⊙	24" Lifebelt on post
126	Freshwater	☎	Inshore Rescue Wall
127	Freshwater-Rear of shelter	⊙	24" Lifebelt on board
128	Freshwater-Rear of Albion Hotel	⊙	24" Lifebelt on wall
129	Freshwater-Opp. Albion Hotel	⊙	24" Lifebelt on post
130	Alum Bay Chine	⊙	24" Lifebelt
131	Alum Bay Chine	☎	On steps leading to Chine
132	Alum Bay Chine	↓	2 x Sand Shovels
133	Totland-Seawall Old Lifeboat House	⊙	24" Lifebelt on wall
134	Totland-Seawall o/s Waterfront Cafe	⊙	30" Glasdon lifebelt on railing
135	Totland	☎	Toilet block - on esplanade
136	Totland-Pier	⊙	24" Lifebelt on post
137	Totland-400m North of Pier	⊙	24" Lifebelt on post
138	Colwell Bay-Warden Point	⊙	30" Glasdon Lifebelt on post
139	Colwell Bay-End of Chine Road	⊙	24" Lifebelt on post
140	Brambles Chine	☎	Top of slipway to Brambles Chine, private access only
141	Brambles Chine-By Emergency Telephone	⊙	24" Lifebelt
142	Fort Victoria-Victoria Road	⊙	24" Lifebelt on post
143	Norton-Sea Wall 200m East of Pier	⊙	24" Lifebelt of post
144	Norton-Sea Wall 300m East of Pier	⊙	24" Lifebelt on post
145	Norton-Sea Wall o/s Norton Grange	⊙	24" Lifebelt on post
146	Norton-Sea Wall o/s Norton Grange	⊙	24" Lifebelt of post
147	Norton-Seal Wall 100m East of Norton Grange	⊙	24" Lifebelt on post
148	Yarmouth-Swing Bridge	⊙	24" Lifebelt on railings
149	Yarmouth-Swing Bridge	⊙	24" Lifebelt on railings
150	Yarmouth-Swing Bridge	⊙	24" Lifebelt on railings
151	Yarmouth-Common Town End	⊙	24" Lifebelt on post
152	Yarmouth-Common Centre	⊙	24" Glasdon on post
153	Yarmouth-Common Bouldnor end	⊙	24" Lifebelt on post
154	Shalfleet-The Quay-National Trust	⊙	30" Lifebelt on post
155	Newtown – The Quay –National Trust	⊙	24" Lifebelt on post