


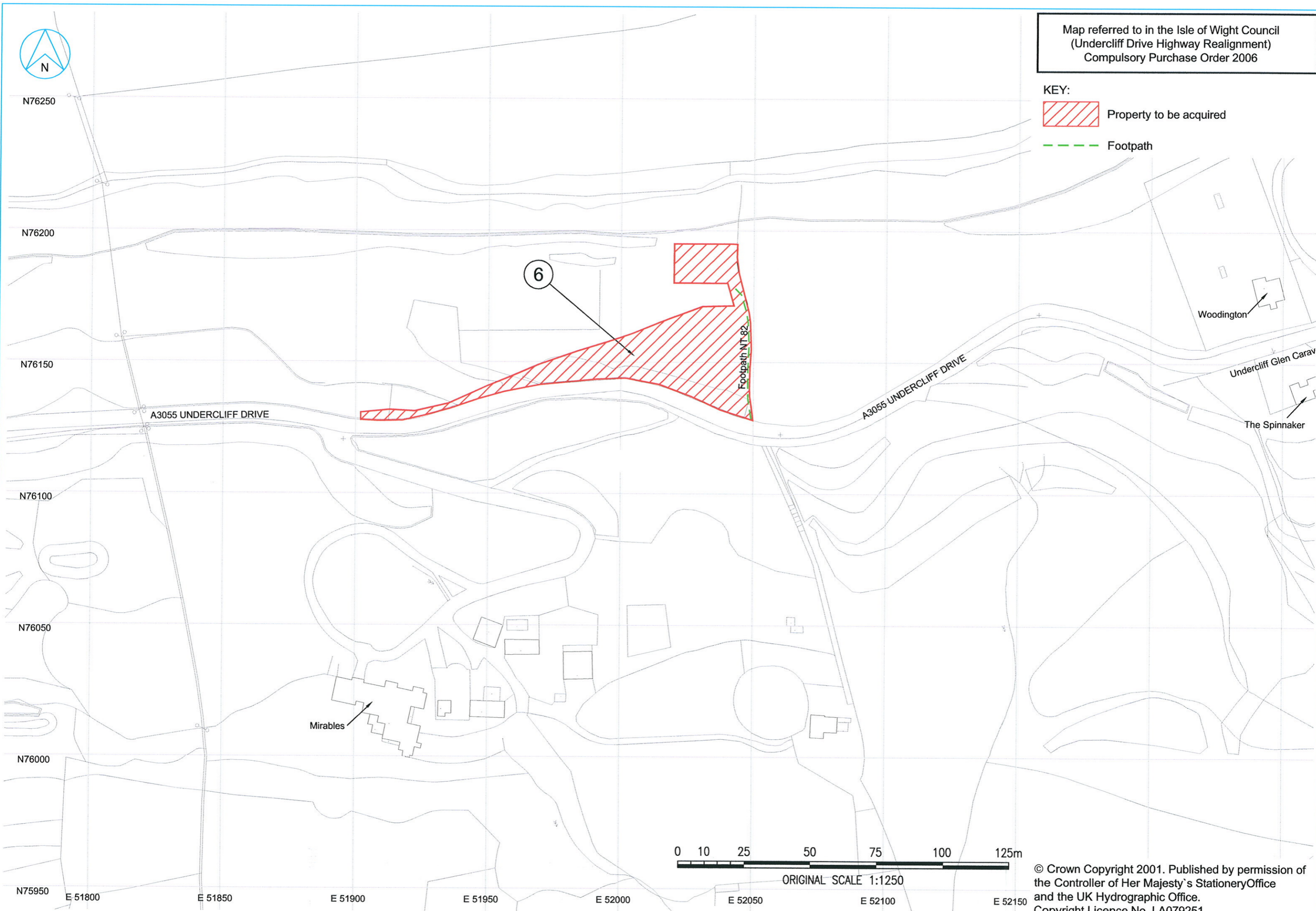




Map referred to in the Isle of Wight Council
 (Undercliff Drive Highway Realignment)
 Compulsory Purchase Order 2006

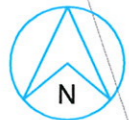
KEY:
 Property to be acquired
 Footpath



ORIGINAL SCALE 1:1250

© Crown Copyright 2001. Published by permission of
 the Controller of Her Majesty's Stationery Office
 and the UK Hydrographic Office.
 Copyright Licence No. LA079251.

PLOTTED: Oct 11, 2006 - 10:32am FILE NAME: C:\Documents and Settings\Mark Dawson\Desktop\U Undercliff DWGs\2388 CPO 107-3.dwg



Map referred to in the Isle of Wight Council
(Undercliff Drive Highway Realignment)
Compulsory Purchase Order 2006

KEY:

 Property to be acquired

 Footpath

N76250

N76200

N76150

A3055 UNDERCLIFF DRIVE

N76100

N76050

Mirables

N76000

N75950

E 51800

E 51850

E 51900

E 51950

E 52000

E 52050

E 52100

E 52150

7


Footpath NT 82

A3055 UNDERCLIFF DRIVE

Woodington

Undercliff Glen Caravan

The Spinnaker



ORIGINAL SCALE 1:1250

© Crown Copyright 2001. Published by permission of
the Controller of Her Majesty's Stationery Office
and the UK Hydrographic Office.
Copyright Licence No. LA079251.