
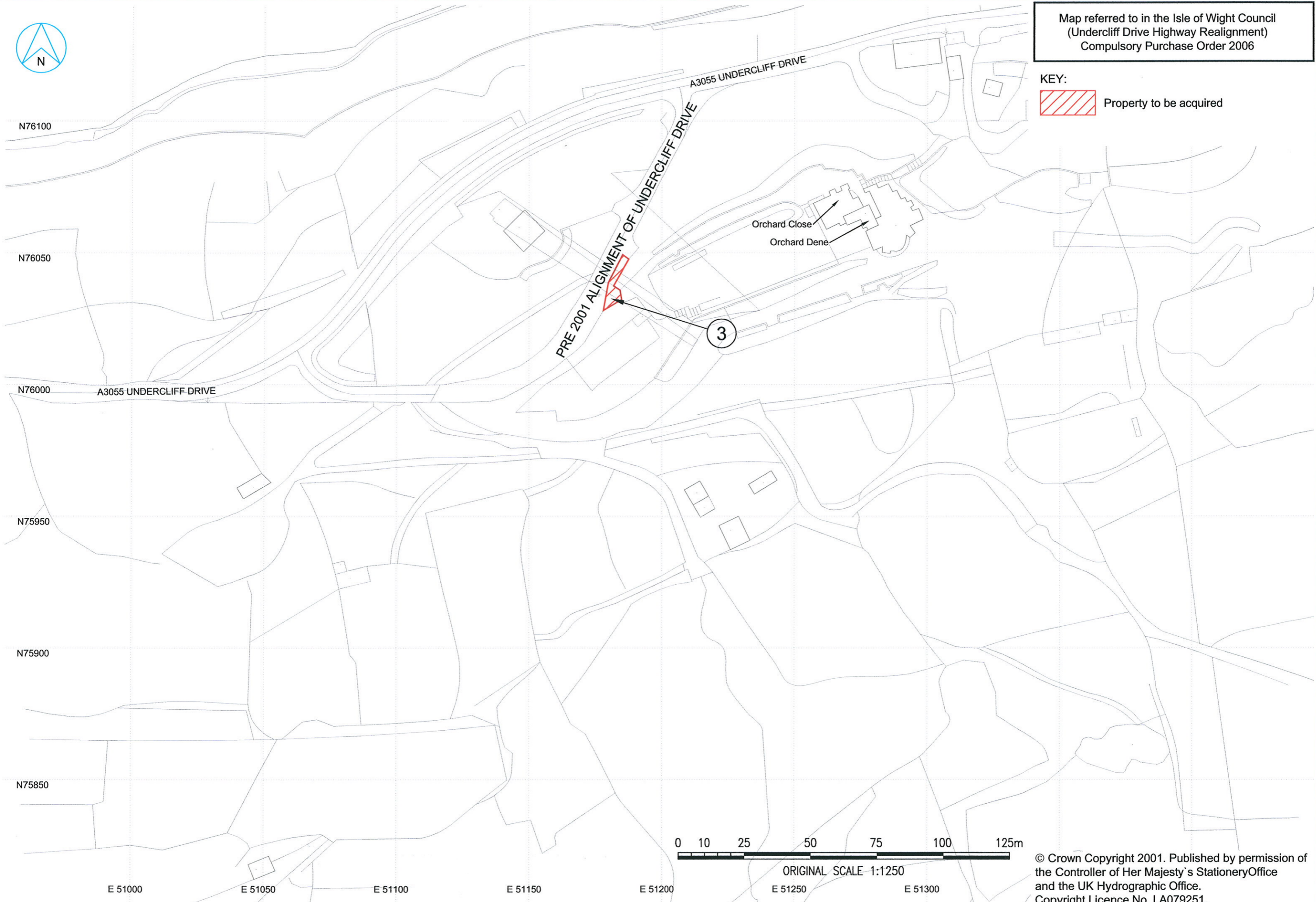




Map referred to in the Isle of Wight Council
(Undercliff Drive Highway Realignment)
Compulsory Purchase Order 2006

KEY:
 Property to be acquired



ORIGINAL SCALE 1:1250

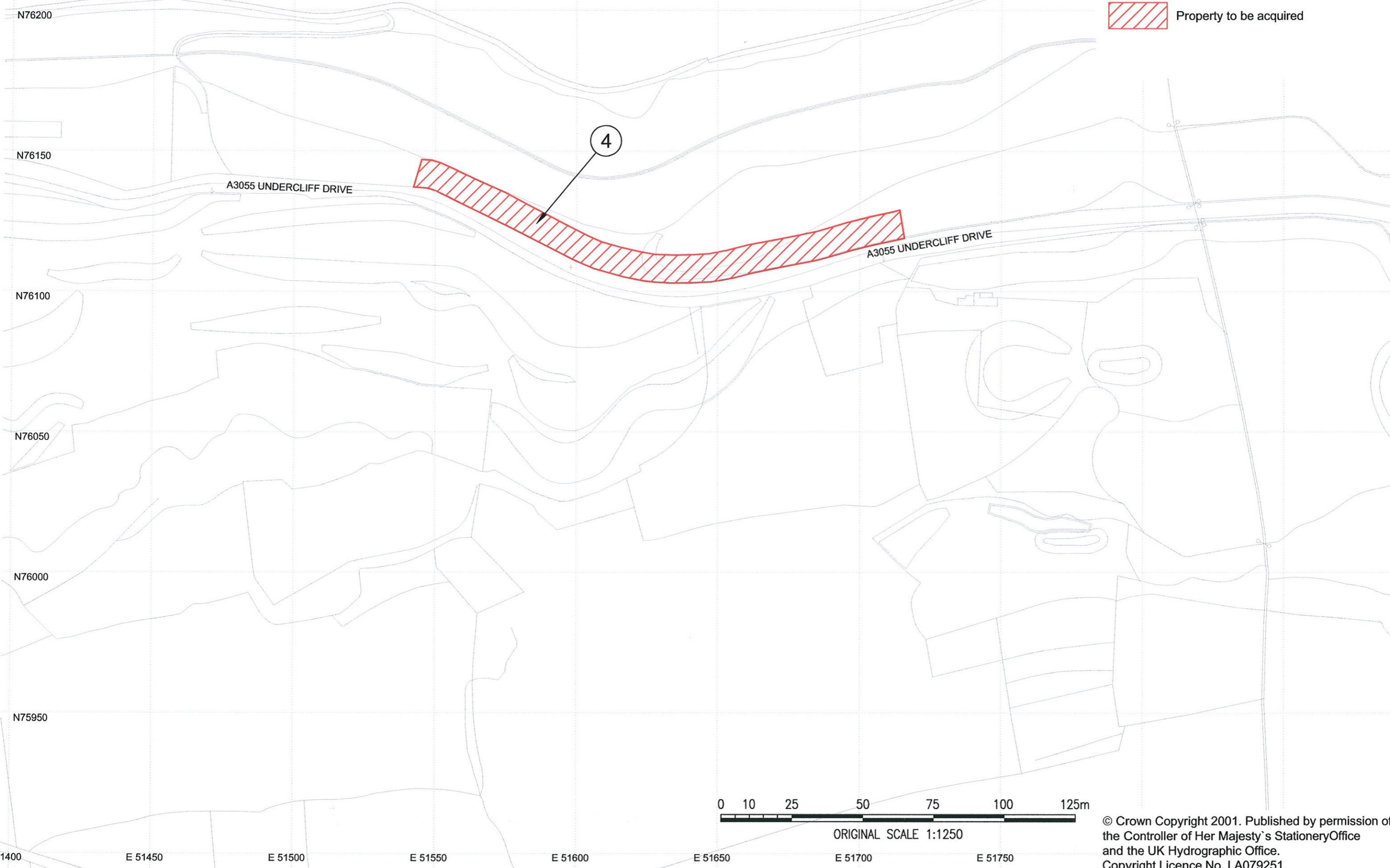
© Crown Copyright 2001. Published by permission of
the Controller of Her Majesty's Stationery Office
and the UK Hydrographic Office.
Copyright Licence No. LA079251.

PLOTTED: Oct 11. 2006 - 11:21am FILE NAME: C:\Documents and Settings\Mark Dawson\Desktop\Undercliff DWGs\2388 CPO 103-2.dwg



Map referred to in the Isle of Wight Council
(Undercliff Drive Highway Realignment)
Compulsory Purchase Order 2006

KEY:
 Property to be acquired



ORIGINAL SCALE 1:1250

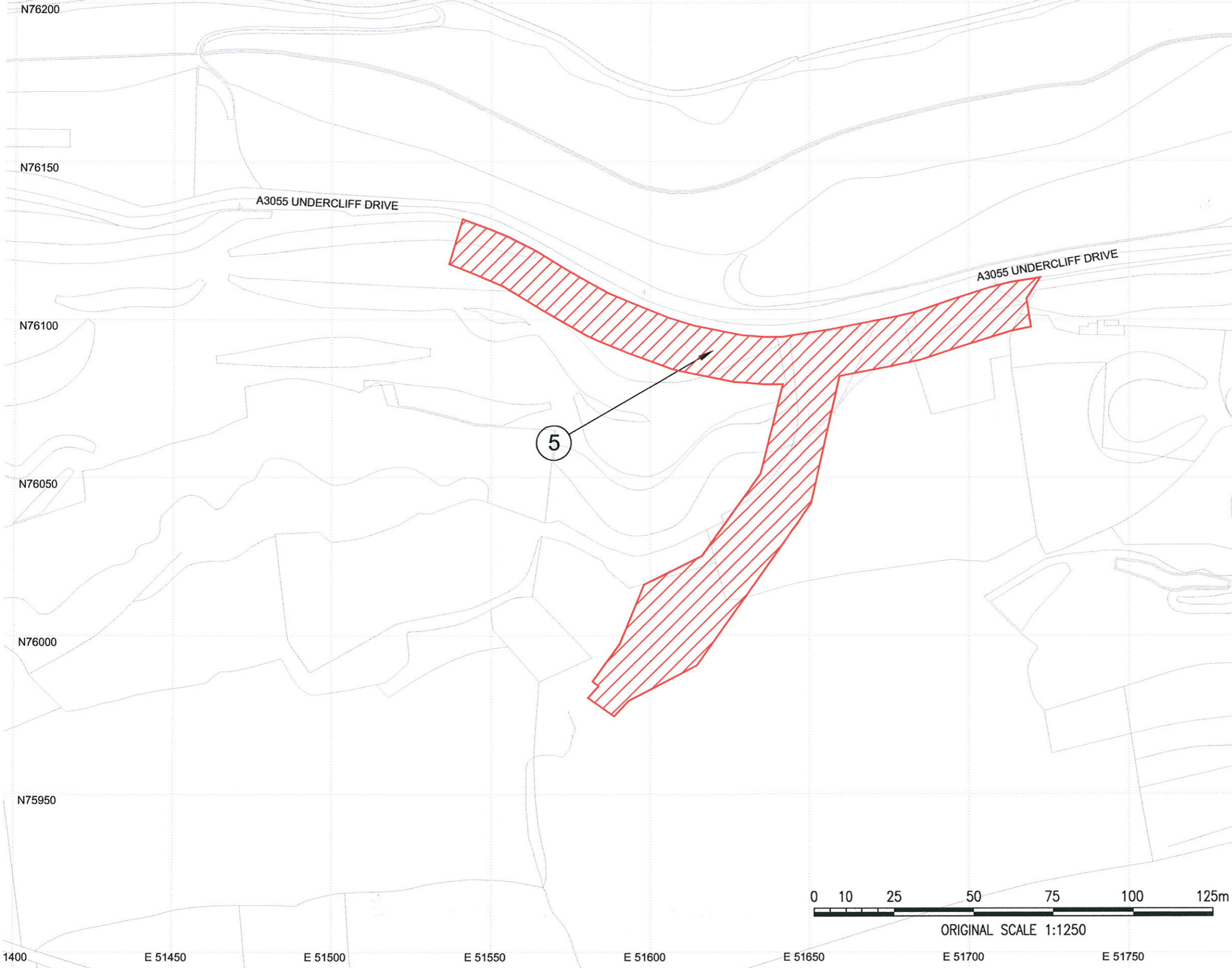
© Crown Copyright 2001. Published by permission of
the Controller of Her Majesty's Stationery Office
and the UK Hydrographic Office.
Copyright Licence No. LA079251.



Map referred to in the Isle of Wight Council
(Undercliff Drive Highway Realignment)
Compulsory Purchase Order 2006

KEY:

 Property to be acquired



ORIGINAL SCALE 1:1250

© Crown Copyright 2001. Published by permission of
the Controller of Her Majesty's Stationery Office
and the UK Hydrographic Office.
Copyright Licence No. LA079251.

PLOTTED: Oct 11. 2006 - 11:21am FILE NAME: C:\Documents and Settings\Mark Dawson\Desktop\Undercliff DWGs\2388 CPO 105-3.dwg